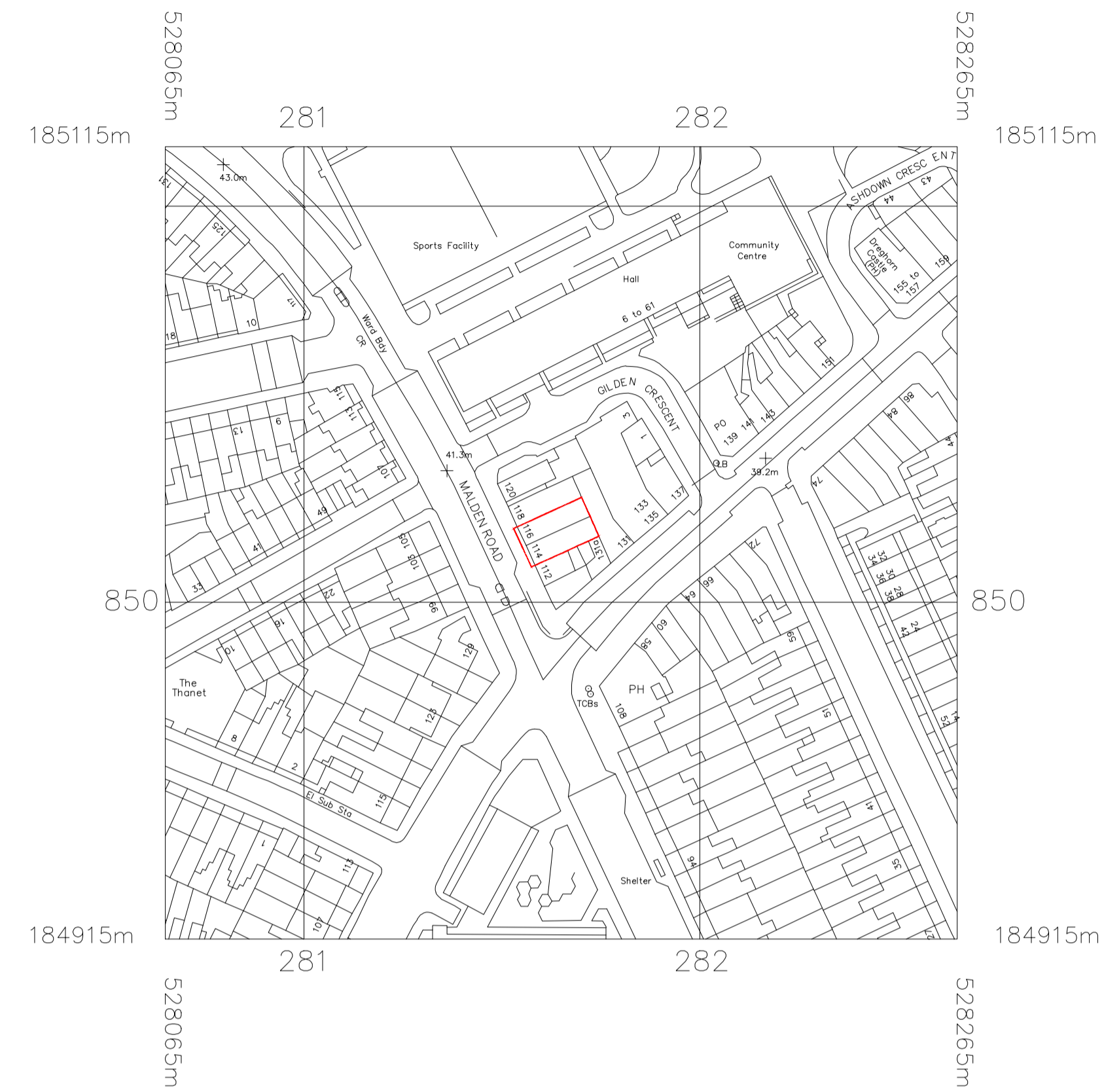
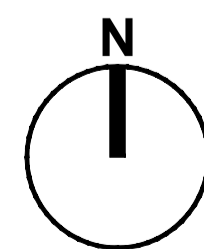
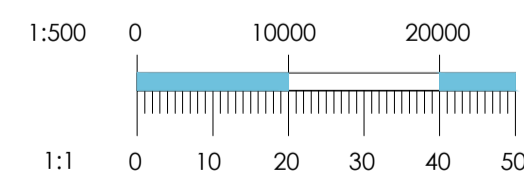




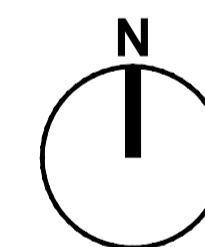
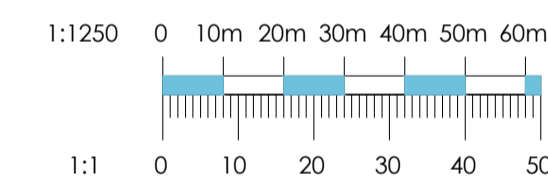
114 - 116 MALDEN ROAD | BLOCK PLAN | 1:500 @ A1

--- DENOTES SITE BOUNDARY



114 - 116 MALDEN ROAD | SITE PLAN | 1:1250 @ A1

--- DENOTES SITE BOUNDARY



NOTES/KEY:

REV A | 26.10.22 | FIRST ISSUE

Only scale from drawings for planning purposes. All discrepancies to be reported to the designer immediately. All dimensions to be verified by contractor on site prior to any works commencing. This drawing is copyright and remains the property of Uskuri Theobald Architects Ltd.

5 Parkway (Cedars Court), Porters Wood, St Albans
Hertfordshire, AL1 3LF

info@uskuri-theobald.com

CLIENT NAME:	MR SIMPSON
PROJECT ADDRESS:	114-116 MALDEN ROAD BELSIZE PARK, LONDON NW5 4BY
DESCRIPTION:	GENERAL ARRANGEMENT EXISTING SITE & BLOCK PLANS
SCALE:	VARIES @ A1 - SEE DRAWING

PLANNING

DWG NO: 17021.00.001

REV:A