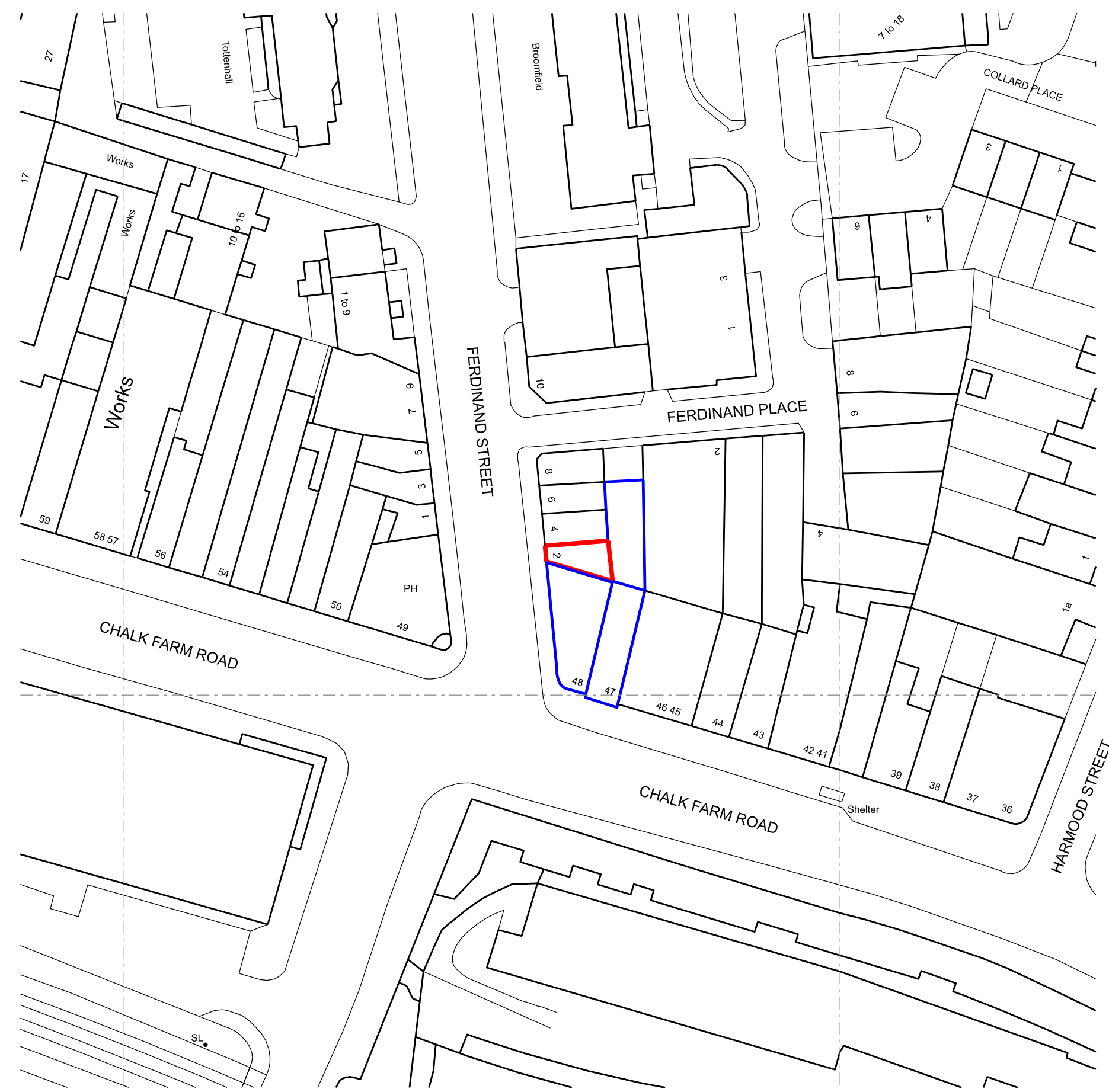
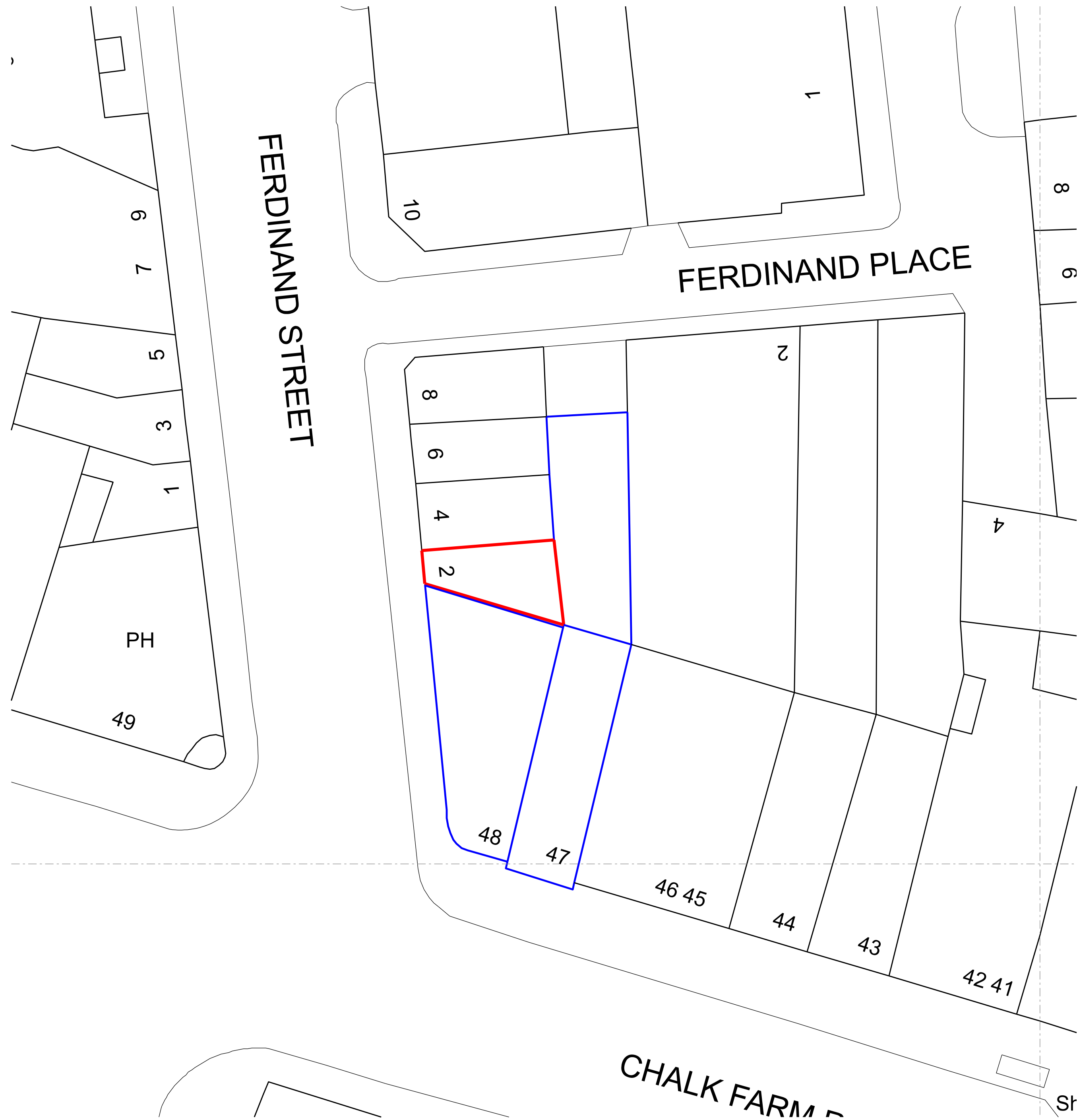
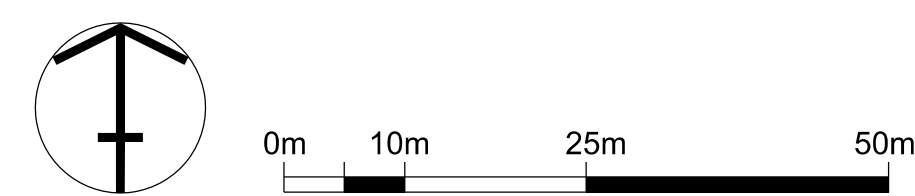


Key:
 Property Boundary Line
 Property Also Owned By Applicant



01 Location Plan
Scale 1:625 @A1 / 1:1250 @A3



02 Block Plan
Scale 1:200 @A1 / 1:400 @A3



PATALAB

15 Garrett Street
London EC1Y 0TY

p: +44 (0)20 7253 2036
w: www.patalab.com
e: info@patalab.com

Notes

DO NOT SCALE (except for planning use).
Use figured dimensions only for construction. ALL contractors are requested to check all dimensions on site before proceeding.
All discrepancies to be notified in writing to PATALAB.
Dimensions are in millimeters unless stated otherwise.
All levels are in meters above AOD unless stated otherwise.
No areas indicated, or areas calculated from this drawing should be used for valuation purposes or as the basis for development contracts.
Copyright by PATALAB. All rights reserved including the right of reproduction in whole or part, in any form or media.

Client

Golden Square Group

Project

2 Ferdinand Street
London
NW1 8ER

Key Plan



STATUS
PLANNING
NOT FOR CONSTRUCTION

Rev	Date	Reason for Issue
00	15.02.23	Issued for Planning

PATALAB

Project **2 Ferdinand Street**

Drawing Title **Location Plan**

Scale Varies
Paper Size A1 / A3
Date 15.02.23

Project No **2301**
Drawing No **PA1000**
Rev **00**

