SITE LOCATION

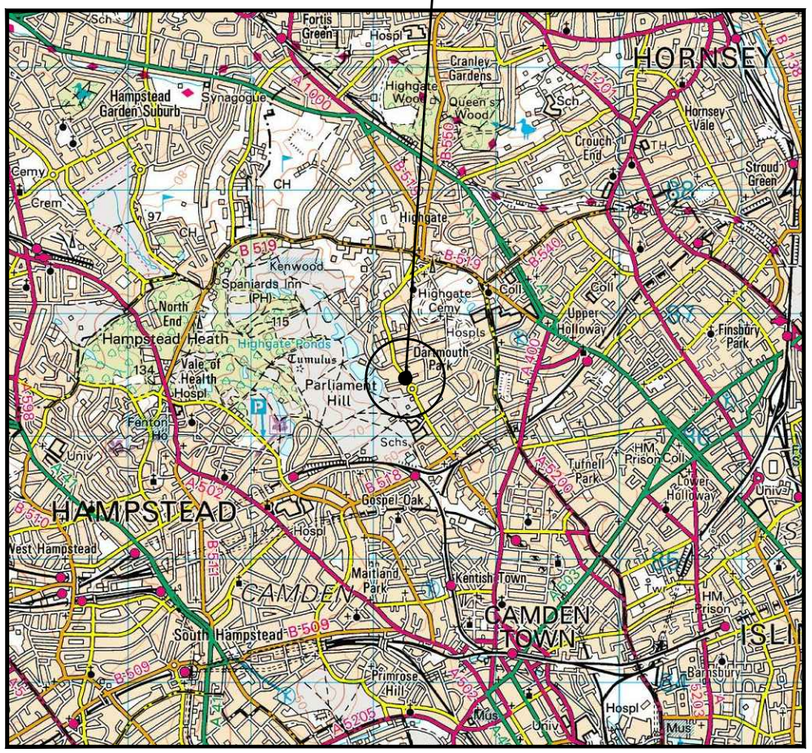

1:50,000 (0 – 1km – 2)

SITE LOCATION
(Scale 1:50000)

Ordnance Survey map extract based upon Landranger map series with the permission of the controller of Her Majesty's Stationery Office Licence No. 100022432 Crown copyright.



SITE PHOTOGRAPH

The drawings comply with TEF & Vodafone Standard ICNIRP guidelines under cofiguration VM5F.

Designed in accordance with CORNERSTONE document: SDN0009 - ICNIRP Compliance Summary (v5)

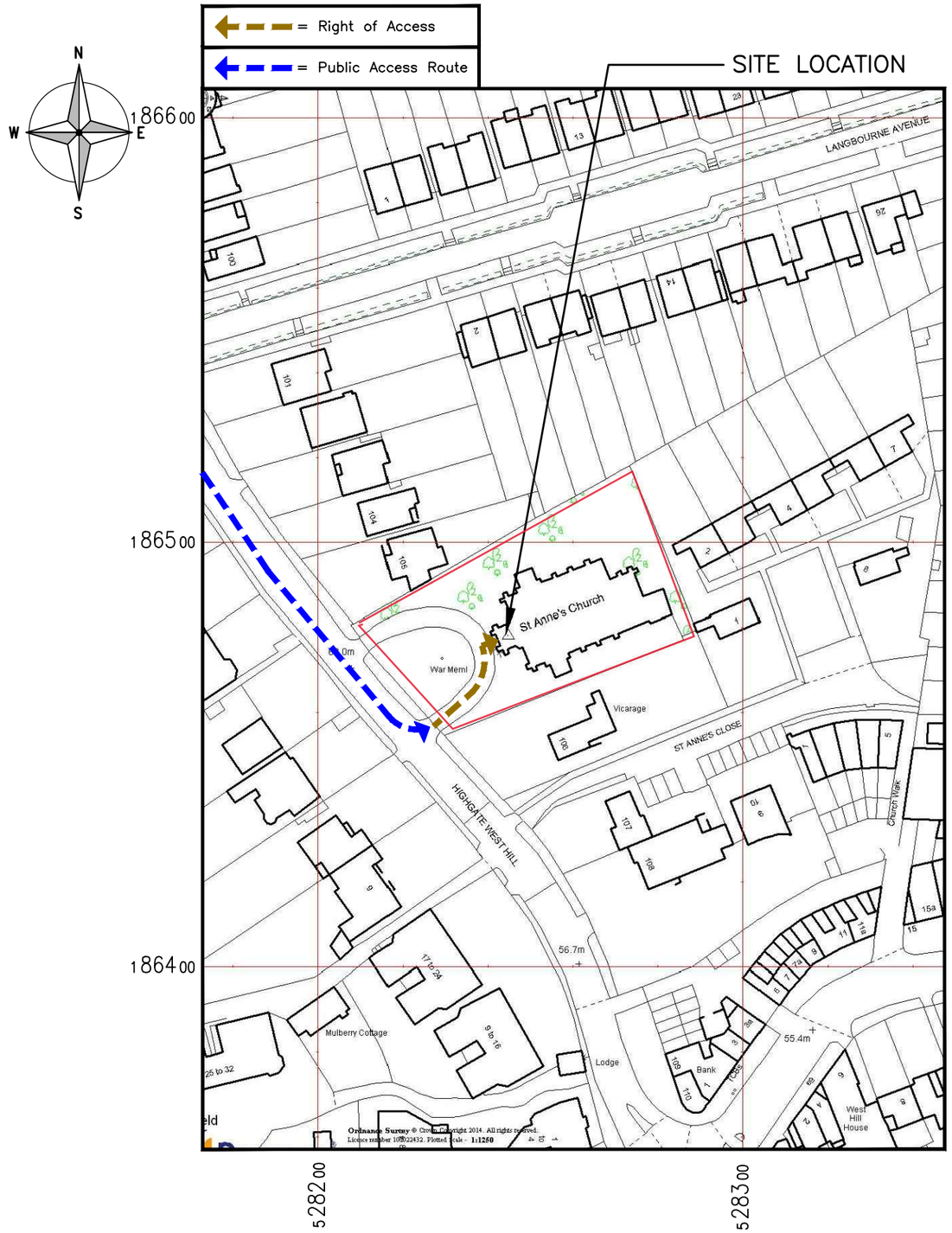

DETAILED SITE LOCATION
(Scale 1:1250)

Based upon Ordnance Survey map extract with the permission of the Controller of Her Majesty's Stationery Office. Crown copyright. Licence No. 100022432

1:1250 (0 – 25m – 50)

ALL DIMENSIONS ARE IN mm UNLESS NOTED OTHERWISE

N.G.R E: 528256 N: 186488

DIRECTIONS TO SITE:

HEADING SOUTH-EAST ON M1. AT JUNCTION 2 EXIT ONTO A1 EXIT TOWARDS CENTRAL LONDON/ HOLLOWAY. CONTINUE ONTO BARNET BY-PASS/ GREAT NORTH WAY. CONTINUE ONTO NORTH CIRCULAR ROAD (A406) AFTER 1.9 MILES. SLIGHT RIGHT ONTO FALLODEN WAY (A1). CONTINUE ONTO LYTTLETON ROAD. CONTINUE ONTO AYLMER ROAD (A1). SLIGHT RIGHT ONTO BAKERS LANE. TURN RIGHT THEN KEEP LEFT TO STAY ON BAKERS LANE. TAKE 1ST LEFT ONTO NORTH HILL (B519). AT ROUNDABOUT (AFTER GOING THROUGH 2 ROUNDABOUTS) TAKE 2ND EXIT ONTO HIGHGATE WEST HILL. CHURCH IS LOCATED ON THE LEFT.

NOTES:

REV	MODIFICATION	BY	CH	DATE
A	Issued for Construction	GB	GD	19.01.23

NETCOS

vodafone
CORNERSTONE - LONDON

Cell Name		Opt.
ST ANNE'S CHURCH		–
Cell ID No		
CORNERSTONE	TEF	VF
E332791 14839804	69940	86116_6

Site Address / Contact Details

ST ANNE'S CHURCH
HIGHGATE WEST HILL
HIGHGATE
LONDON
N6 6AP

Drawing Title: SITE LOCATION MAPS

Purpose of issue: CONSTRUCTION — Dwg Rev: A

Drawing Number: 100

Surveyed By: DR — Original Sheet Size: A3 — Pack Issue: A

Drawn: GB — Date: 19.01.23 — Checked: GD — Date: 19.01.23