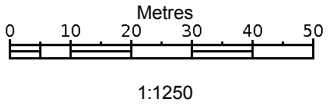




Produced 07 Feb 2023 from the Ordnance Survey MasterMap (Topography) Database and incorporating surveyed revision available at this date.

The representation of a road, track or path is no evidence of a right of way. The representation of features as lines is no evidence of a property boundary.



22, Flask Walk, London  
NW3 1HE

Supplied by: **Stanfords 07 Feb 2023**  
Licence: © Crown Copyright and  
database rights 2023 OS100035409  
Order Licence Reference: OI1582806  
Centre coordinates: 526475 185779


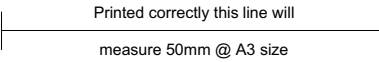
GENERAL NOTES:

This drawing is to be read in conjunction with the contract specification, the engineer's drawings and specification, and where appropriate the drawings and specifications prepared by relevant sub contractors.

All works are to be undertaken in accordance with the Building Regulations and the latest British Standards and Codes of Practice. The contractor must obtain Building Control permissions as necessary and appropriate.

All proprietary materials and products are to be used strictly in accordance with the manufacturers recommendations.

IF IN DOUBT - ASK!



Block Plan

REV	DATE	DESCRIPTION
<div><div>TIMOTHY SMITH &amp; JONATHAN TAYLOR<sup>LLP</sup> <i>Architects</i></div><div>85 Second Avenue • London • E12 6EN www.smithandtaylorllp.com • info@smithandtaylorllp.com 020 7241 1494</div></div>		
PROJECT. 262 Flask Walk		
PROJECT ADDRESS 22 Flask Walk Hampstead NW3 1HE		CLIENT Sasha McMurray
DRAWING TITLE Location and Block Plans		
PROJECT No. 262		DRAWING No. 262_EX01_A3
DRAWN: LD CHECKED: JT		ISSUE: PLANNING
SCALE: 1:1250@A3		DATE: 10/02/23
CAD FILENAME: Filename		