















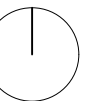
1 Phase 1c - Post Construction Plan  
1:500

Copyright Hawkins\Brown Architects  
No implied licence exists. This drawing should not be used to calculate areas for the purposes of valuation. Do not scale this drawing. All dimensions to be checked on the site by the contractor and such dimensions to be their responsibility. All work must comply with relevant British Standards and Building Regulations requirements. Drawing errors and omissions to be reported to the architect. To be read in conjunction with Architect's specification and other consultant information.

Rev	Description	Date
T01	Issued for Stage E Main Contractor Tender	19.09.20
T02	Issued for Stage E Main Contractor Tender	20.03.25

Site Phasing Key

-  To be demolished
-  New Block
-  New Single Story Element
-  Existing Block
-  Contractor Site Welfare - TBC by Contractor
-  Proposed Temporary Road
-  Future Phase Block
-  Phase 1c 'Active Boundary'
-  Please refer to Landscape and Civils drawings for Contractual Red Line Boundary
-  Phase 1c Hoarding
-  Access Routes
-  DANGER: Below Ground HV Cable



159 St John Street  
London EC1V 4QU

mail@hawkinsbrown.com  
hawkinsbrown.com

# Hawkins\Brown

Project  
Agar Grove  
Phase 1c - Block JKL

Drawing  
Phase 1c - Post Construction Plan

Scale @ A1  
As indicated

Date  
20/09/19

Drawn By  
SW

Checked By  
JW

Job Number  
1423

Status  
D2

Purpose of Issue  
TENDER

Drawing No.  
AGV-HBA-NE-00-DR-A-20-0003

Rev  
T02