

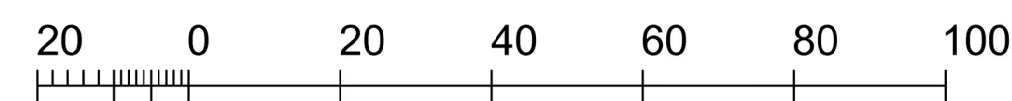
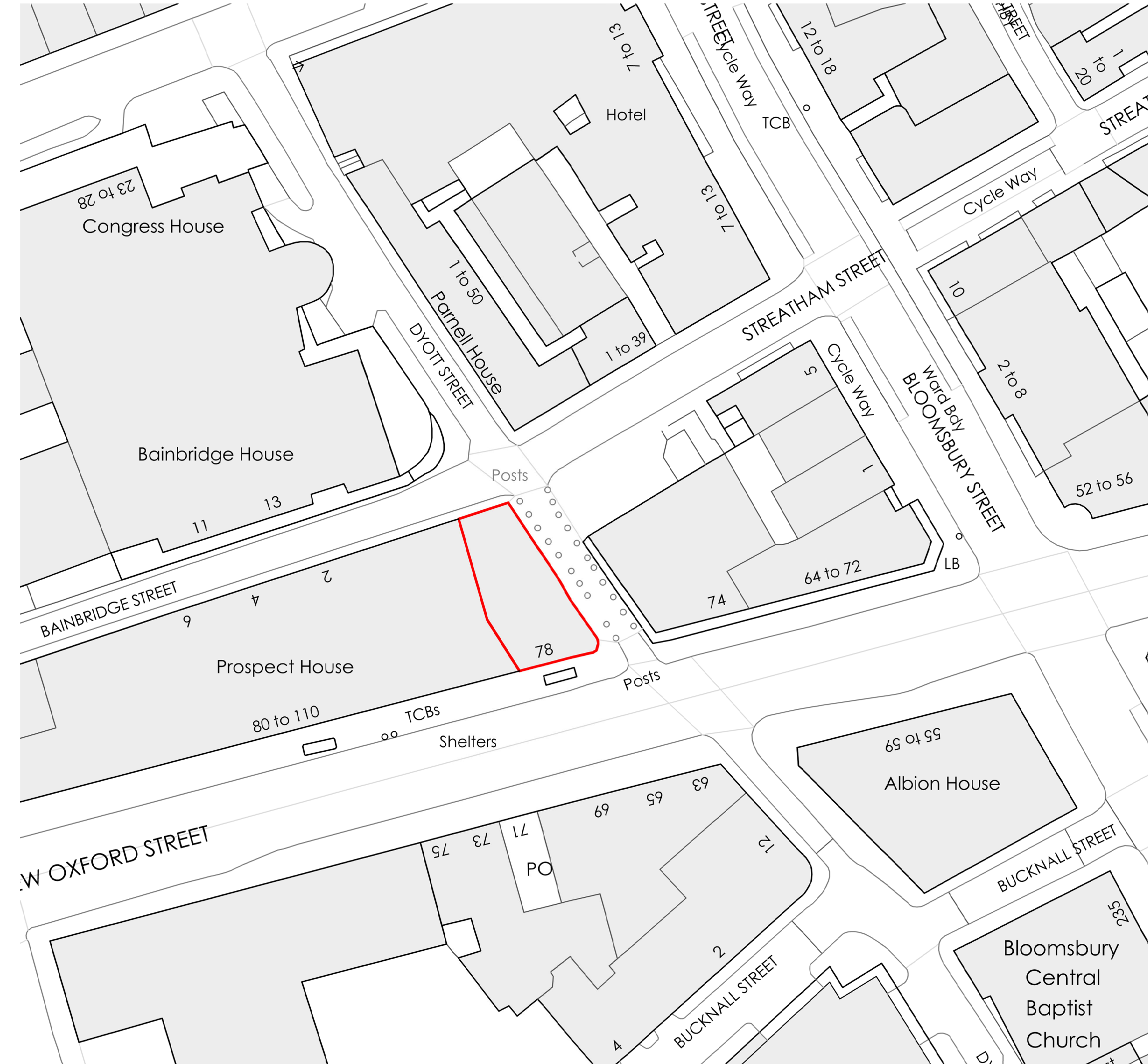
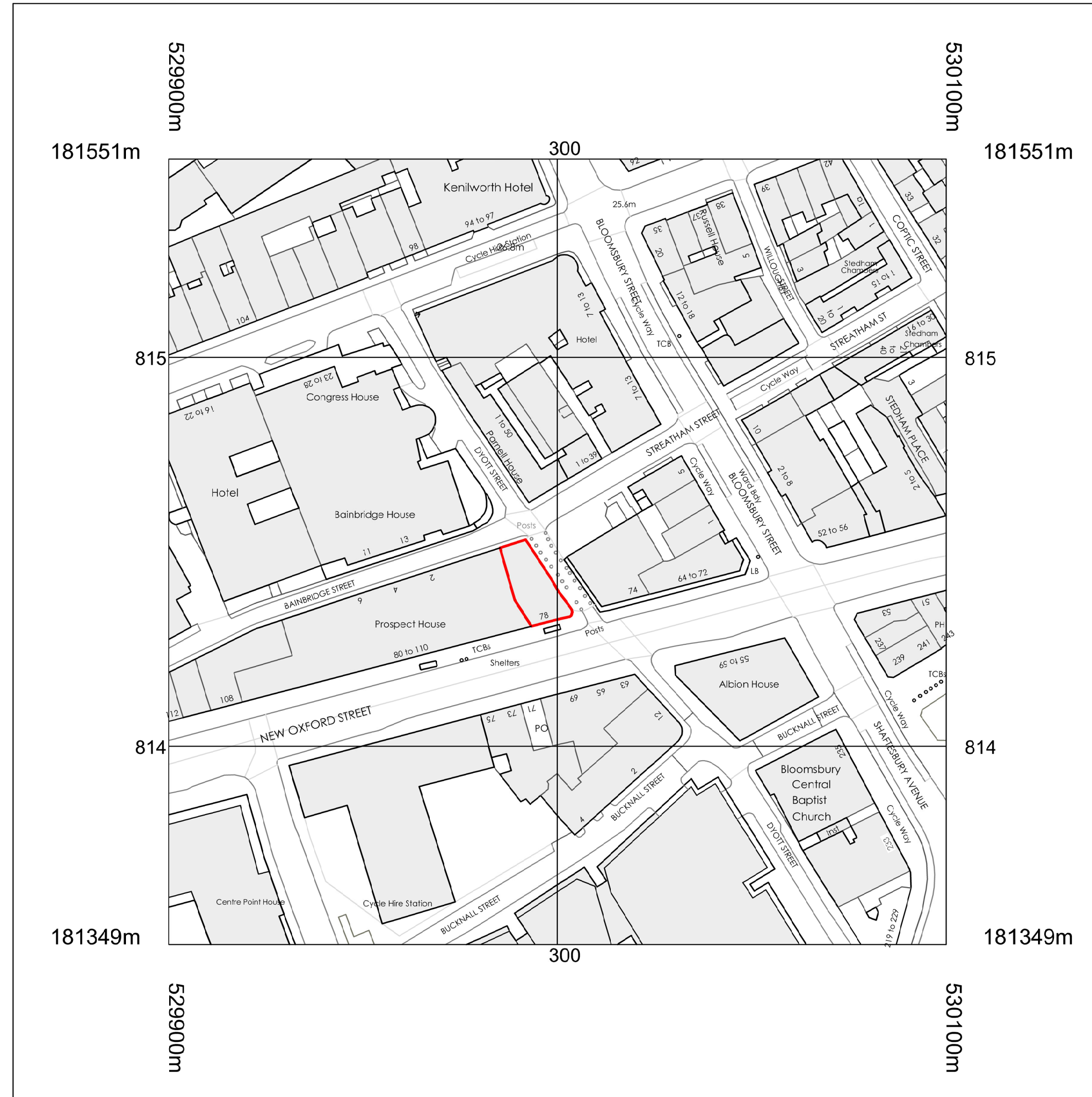
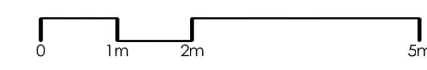
The contractor must check dimensions on site. Only figured dimensions to be worked from.

Any discrepancies must be reported to the architect before proceeding

DRAWING CONVENTIONS:

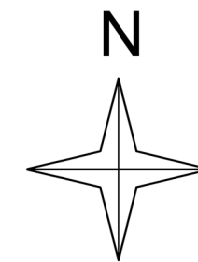
For ease of reading, View Tags (Elevation, Section markers etc.) indicate last 4 digits of Document no. only

NOTES:



Metres

© Crown copyright and database rights 2022 OS 100035409



Location Plan

1 : 1000

Site Plan

1 : 500

A	Planning Issue	21.12.2022	GTH
Rev.	Description	Date	Checked by

REVISIONS



PROJECT TITLE:  
New Oxford Street

DOCUMENT TITLE:  
Location and Site Plans

DRAWING NO.: 155-GTH-01-ZZ-DR-A-41200 | STATUS: P1 | REVISION: A | SCALE @ A1: 1:100; 1:500

FIRST ISSUE DATE:  
21/12/22

This drawing is © copyright by Richard Hopkinson Architects and Platform 5 Architects LLP