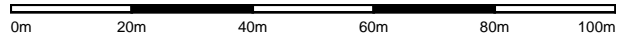
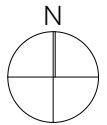




This Plan includes the following Licensed Data: OS MasterMap Black and White PDF Location Plan by the Ordnance Survey National Geographic Database and incorporating surveyed revision available at the date of production. Reproduction in whole or in part is prohibited without the prior permission of Ordnance Survey. The representation of a road, track or path is no evidence of a right of way. The representation of features, as lines is no evidence of a property boundary. © Crown copyright and database rights, 2022. Ordnance Survey 0100031673



Scale: 1:1250, paper size: A4



Location Plan

1:1250

S A

10b Branch Place  
London N1 5PH  
p: 0207 686 3445  
e: info@scenarioarchitecture.com  
w: www.scenarioarchitecture.com

Project Name:  
**124&124A St Pancras Way**

Client:  
**Anya Thomas**

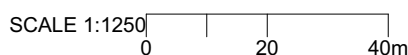
Site Location:  
**124&124A St Pancras Way  
London NW1 9NB UK**

Drawing not to be used other than the purpose for which it was prepared. It's supplied without liability for errors or omissions. All dimensions are to be checked on site. This drawing is to be read in conjunction with all other drawings. Notes on this drawing will apply to all other drawings where a similar position exists.

Scale @ A4 Project No.  
**1:1250 146**

Drawing Name  
**Location Plan**

Drawing Number Rev



**LO-A-01**