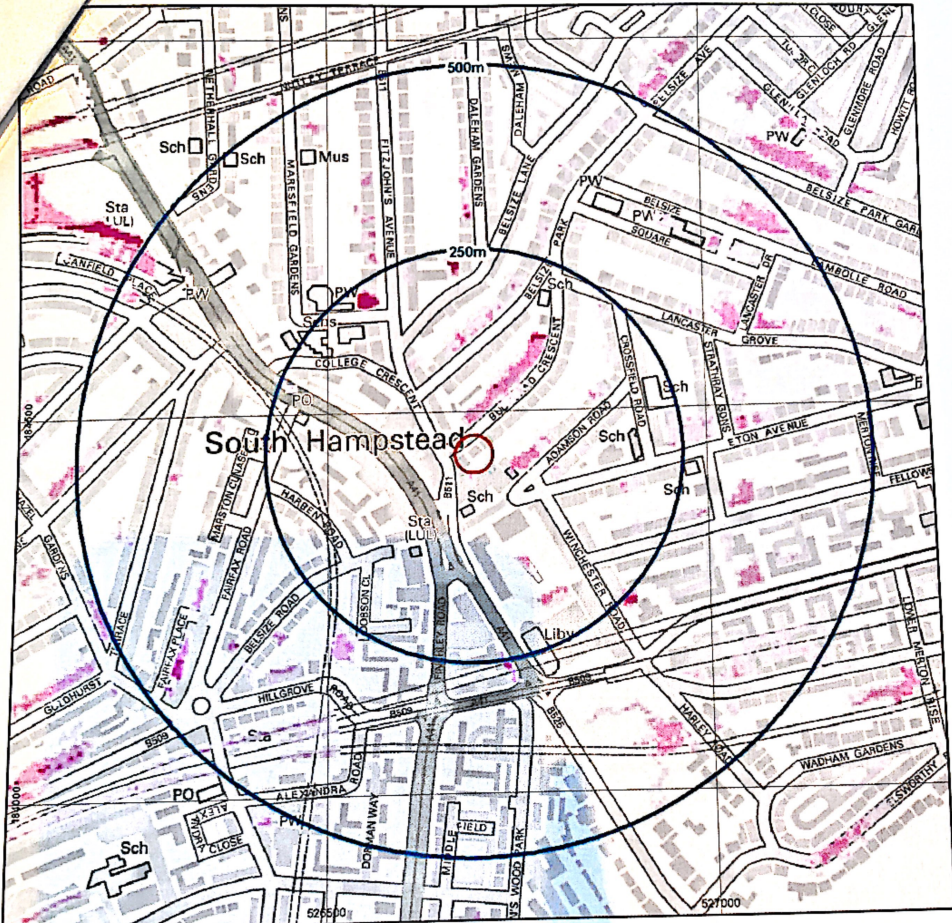













A.1 – River, Coastal and Surface Water Flood Risk: 1 in 75 Year – From JBA



Contains Ordnance Survey data © Crown copyright and database right 2015

75yr Flood Risk

	Client Site	Surface Water Depth	River Depth	Coastal Depth
		 10cm - 30cm	 10cm - 30cm	 10cm - 30cm
		 30cm - 1m	 30cm - 1m	 30cm - 1m
		 > 1m	 > 1m	 > 1m



* - Not all features in legend may be present in above map

Nominal scale at A4 paper size - 1:7,000