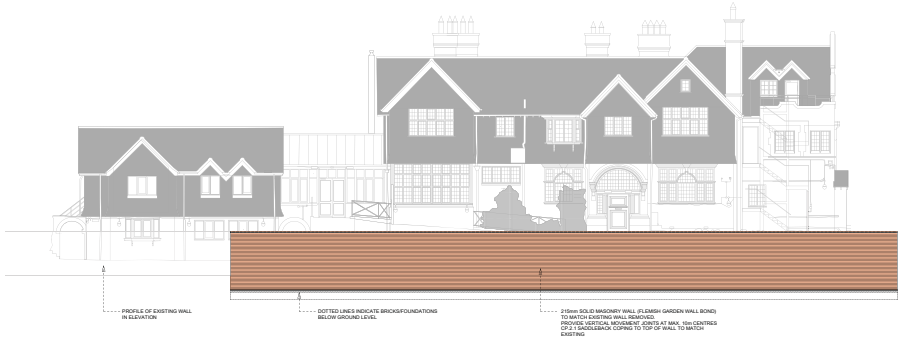

EXISTING NNW ELEVATION (VIEW 'A') SHOWING PROPOSED WALL TO SOUTH-EAST BOUNDARY (AS VIEWED FROM NO.15 LYNDHURST GARDENS)
SCALE: 1:100

EXISTING SSE ELEVATION (VIEW 'B') SHOWING PROPOSED WALL TO SOUTH-EAST BOUNDARY (AS VIEWED FROM NO.17 LYNDHURST GARDENS)
SCALE: 1:100

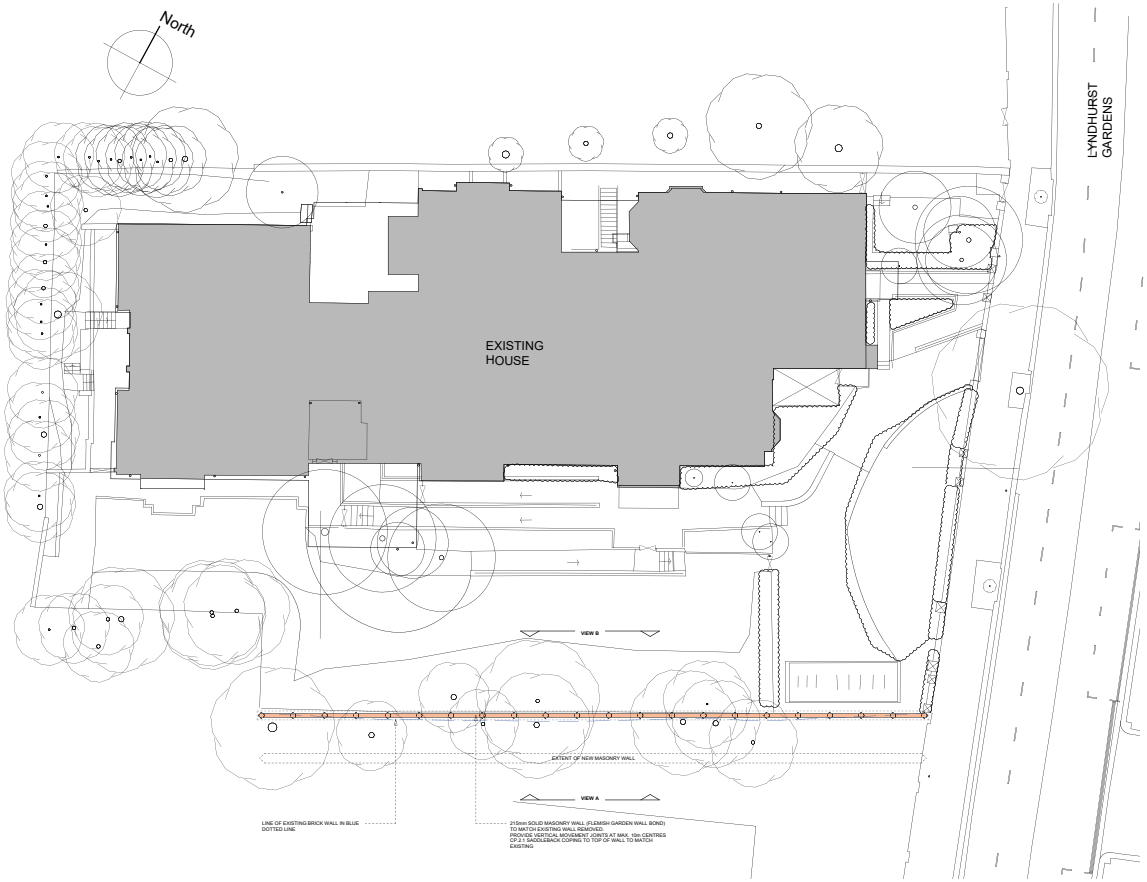

EXISTING SITE PLAN SHOWING PROPOSED WALL TO SOUTH-EAST BOUNDARY
SCALE: 1:100

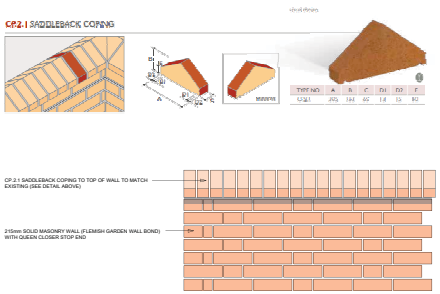

SECTION OF PROPOSED WALL SHOWING FLEMISH WALL BOND DETAIL
SCALE: 1:10

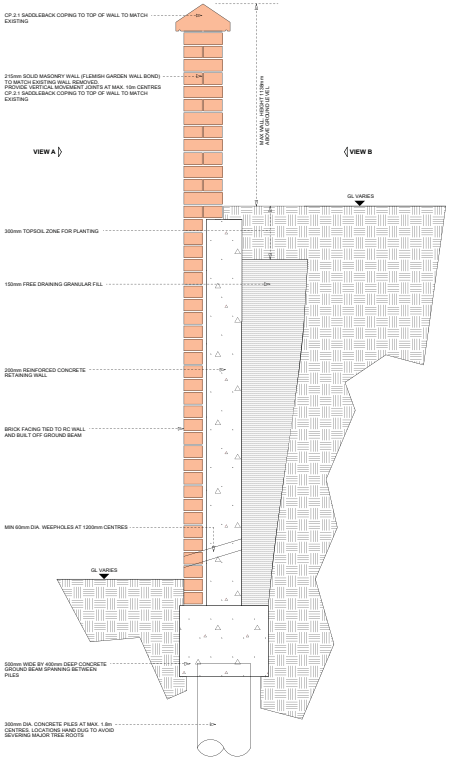

TYPICAL SECTION DETAIL TO PROPOSED WALL TO SOUTH-EAST BOUNDARY
SCALE: 1:10

© BOWKER SADLER PARTNERSHIP LIMITED
THIS DRAWING IS THE SUBJECT OF COPYRIGHT WHICH VESTS IN BOWKER SADLER PARTNERSHIP LIMITED. IT IS AN INFORMEDIUM DOCUMENT AND MAY NOT BE REPRODUCED OR TRANSMITTED IN ANY FORM OR BY ANY MEANS, INCLUDING ELECTRONIC, WITHOUT THE EXPRESS WRITTEN CONSENT OF BOWKER SADLER PARTNERSHIP LIMITED WHICH RESERVES ALL ITS RIGHTS

BOWKER SADLER PARTNERSHIP LIMITED ASSERTS ITS RIGHTS TO BE IDENTIFIED AS THE AUTHOR OF THIS DESIGN

- REPORT ERRORS & OMISSIONS TO ARCHITECT.
- CHECK ALL DIMENSIONS ON SITE
- DRAWING TO BE READ IN CONJUNCTION WITH THE HEALTH AND SAFETY PLAN AND ALL RELEVANT RISK ASSESSMENTS

REV.	DATE	DRN.		CHKD
B	03.11.21	DAL	OPPOSING ELEVATION ADDED TO DRAWING	ADS
A	29.10.21	DAL	PROPOSED WALL THICKNESS & COPING DETAIL REVISED	ADS

PROJECT
The Hoo,
17 Lyndhurst Gardens,
Hampstead, London

CLIENT
Mr and Mrs Yu
REPRESENTED BY
JAGA Developments (London)

DRAWING
Proposed Wall to
South East Boundary

SCALE	SHEET SIZE	DRAWN	CHECKED	DATE
INDICATED	@ A0	ADS	DAL	OCT 2021

BOWKER SADLER ARCHITECTURE
A: Hatherlow House, Hatherlow, Romiley, Stockport SK6 3DY
T: 0161 494 7233
E: bsp@bowker-sadler.co.uk
W: www.bowker-sadler.co.uk

JOB No	DRAWING No	REVISION
19-013	1130	B

STATUS
FOR PLANNING