






Photograph	Asset Details	Description
<p>Ref639:</p>  <p>(Click here to return to the ward map)</p>	<p>Address: 169-179 Prince of Wales Road</p> <p>Significance: Architectural and Townscape Significance</p> <p>Asset Type: Building or Group of Buildings</p> <p>Ward: Haverstock</p>	<p>Terrace of 16 mid 19th century houses set behind large front gardens, of identical form to the listed group at 131-149 Prince of Wales Road with stucco architrave and bracketed cornice to windows, decorative iron railings to first floor balconies, which also forms a verandah to first floor. Part of the parapet cornice is missing as are most of the original iron railings to the ground floor windows. This group continues the high quality townscape edge provided by its neighbours to east and west.</p>
<p>Ref640:</p>  <p>(Click here to return to the ward map)</p>	<p>Address: 181-199 Prince of Wales Road</p> <p>Significance: Architectural and Townscape Significance</p> <p>Asset Type: Building or Group of Buildings</p> <p>Ward: Haverstock</p>	<p>Terrace of 10 mid 19th century houses set behind large front gardens,. Projecting bay at ground floor , stucco architraves to windows with bracketed cornice and curved pediment; dentil cornice to roof parapet. This group continues the high quality townscape edge provided by its neighbours to the east.</p>
<p>Ref652:</p>  <p>(Click here to return to the ward map)</p>	<p>Address: 69-81 Hartland Road</p> <p>Significance: Architectural and Townscape Significance</p> <p>Asset Type: Building or Group of Buildings</p> <p>Ward: Haverstock</p>	<p>Terrace of 7 mid 19th century on corner of Hartland Road and Lewis Street. Rather eroded but still handsome group which retain ricketed cornices at first floor level to some houses, rusticated stucco to ground floor and six over six paned sash windows. The group relates to other groups on Lewis street and Hadley Street, with the backs of the houses being visible in views from other streets which reinforces the historic character of this area.</p>
<p>Ref655:</p>  <p>(Click here to return to the ward map)</p>	<p>Address: 73 Grafton Road</p> <p>Significance: Architectural, Townscape and Social Significance</p> <p>Asset Type: Building or Group of Buildings</p> <p>Ward: Haverstock</p>	<p>Mid 19th century public house on the corner of Grafton Road and Warden Road, identified on the 1875 1st edition OS map as The Carlton. It is one of a very few buildings dating from the original 19th century street layout of this area which escaped demolition in the 1960s (see also the former public house at 84 Warden Road) and is important for its architectural quality which refers to the areas history, and for the contribution it makes to the appearance of the townscape and in providing a marker at this road junction.</p>
<p>Ref656:</p>  <p>(Click here to return to the ward map)</p>	<p>Address: 84 Warden Road</p> <p>Significance: Historical and Townscape Significance</p> <p>Asset Type: Building or Group of Buildings</p> <p>Ward: Haverstock</p>	<p>Former public house located at the western end of Warden Road on the corner with its southern arm. Mid 19th century building of three storeys plus attic, stock brick, stuccoed ground floor elevation, stucco quoins and architraves and timber sliding sash windows. It is one of a very few buildings dating from the original 19th century street layout of this area which escaped demolition in the 1960s (see also the public house at 73 Grafton Road) and is important for its architectural quality which refers to the areas history, and for the contribution it makes to the appearance of the townscape and in providing a marker at this road junction.</p>