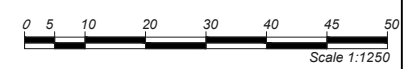
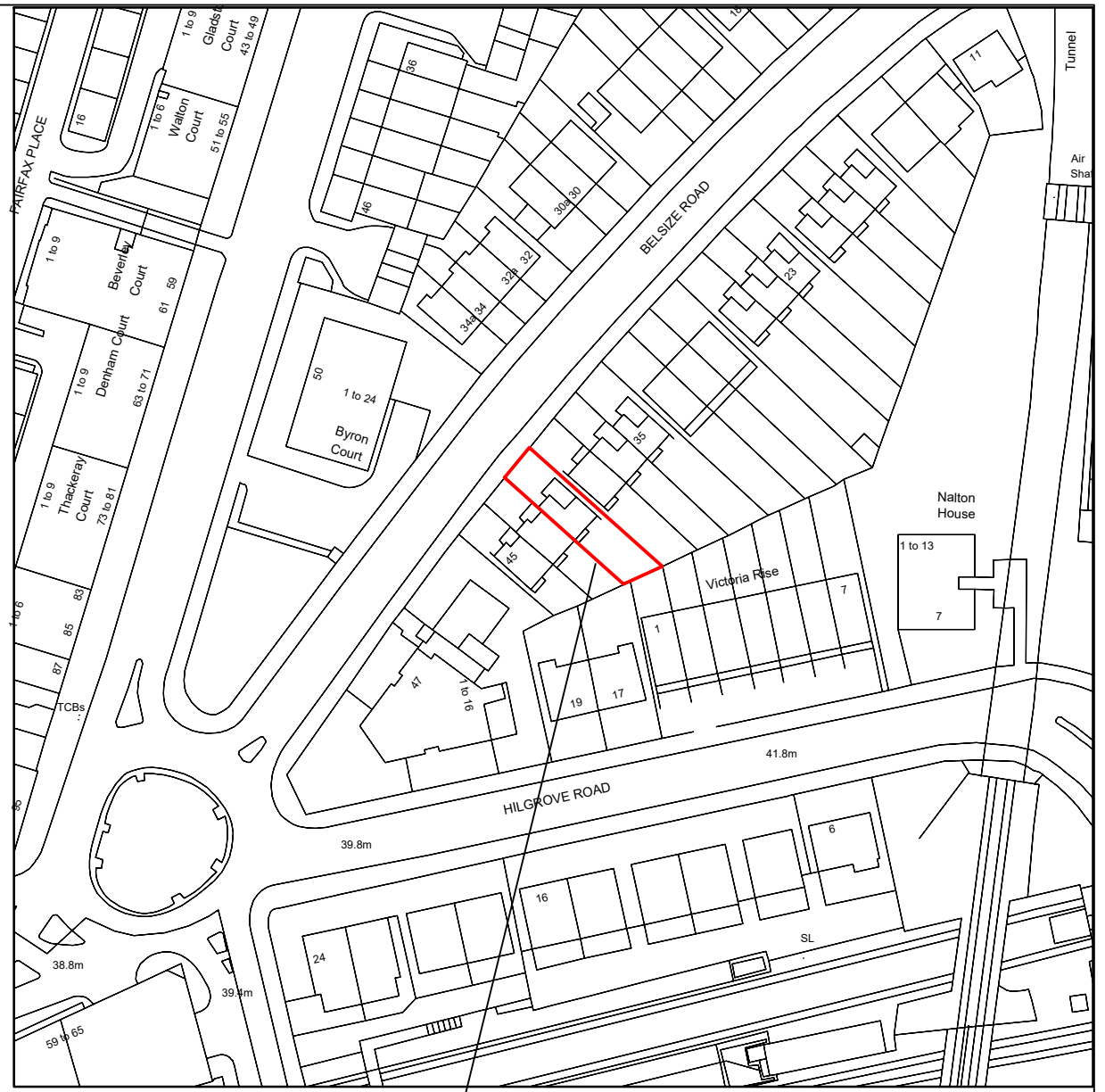
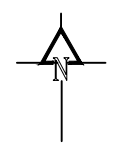


EXISTING BLOCK PLAN



EXISTING SITE LOCATION PLAN

RED LINE DENOTES SITE BOUNDARY



GENERAL NOTES:
 This drawing indicates basic structure. Full structural details and calculations by a Structural Engineer to satisfy current Building Regulations.
 The design, specification, performance and structure of all elements of work are to be developed by the contractor strictly in accordance with current statutory regulations and certification requirements. Contractor to complete work to the required standard providing a completion certificate from the local authority Building Control Department.

Although this drawing is to a scale all features and dimensions are approximate. The contractor is responsible for checking dimensions, tolerances and references. Any errors or discrepancies are to be reported prior to proceeding with the works or shop drawings. DO NOT SCALE FROM THIS DRAWING.
 All party wall agreements, permissions and conditions surveys to be conducted by others.

Rev	Date	In1	Description	Checked

PROJECT	41 BELSIZE ROAD LONDON NW6 4RX	Drawing	EXISTING SITE LOCATION & BLOCK PLAN
Drawing No.	001	Revision	
Drawn By		Date	DEC 2022
Scale	1:1250&1:500@A3	Status:	

