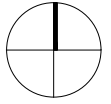
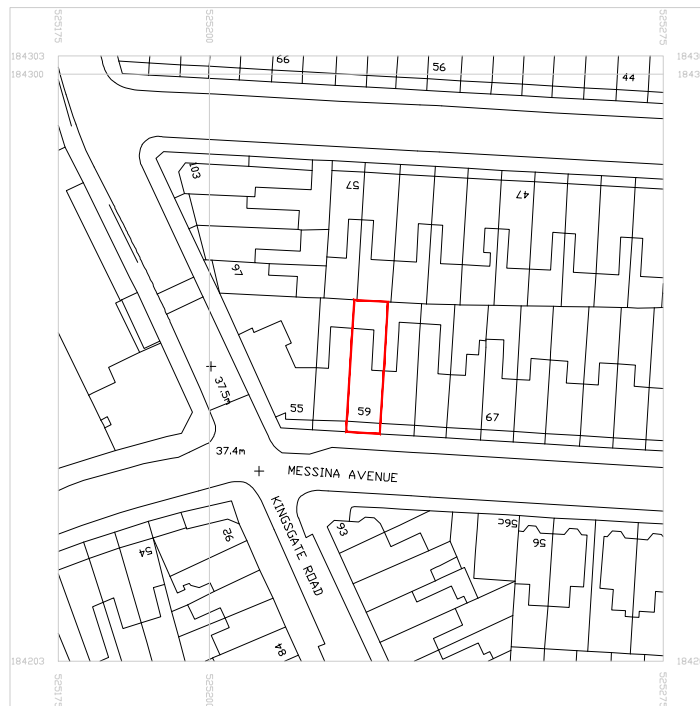


GENERAL NOTES

All work to be carried out in strict accordance with the current Building Regulations and its latest amendments, and to the complete satisfaction of the Local Authorities Building Control.
 Contractors are responsible for complying with all relevant BS etc., and check that Building Control and Environmental Health Departments are satisfied with the scope and content of all work on completion and obtain any necessary certificates.
 All existing construction levels and dimensions to be checked prior to construction, especially where new construction levels and dimensions are to match existing.
 All site dimensions and site levels must be checked on site.
 This drawing must not be used for construction unless issued for construction.
 This drawing should be read in conjunction with all relevant Engineer's and specialist drawings.

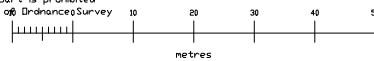


Ordnance Survey®
 Ukmappcentre.com



Serial number: 218760

© Crown copyright and database right 2021
 Ordnance Survey licence 100048957
 Reproduction in whole or in part is prohibited without the prior permission of Ordnance Survey



1 SITE LOCATION PLAN
 1:1250 @ A4

-	PLANNING APP MADE; Following receipt of approval from the client.	VG	LN	26.07.21
REV	NOTE	DR	CH	DATE

Client: _____

Drawing _____

SITE LOCATION PLAN

Project Title:
**59 MESSINA AVENUE,
 CAMDEN, NW6 4LG**

Scale @ A4: **1:1250**
 Status: **PLANNING**

Drawing No.
K2062-KLE-PP-DR-A-023

Revision:
 -

Date: **JULY 2021**
 Drawn by: **VG**
 Checked by: **LN**



© COPYRIGHT: ALL RIGHTS RESERVED.
 THIS DRAWING MUST NOT BE REPRODUCED WITHOUT PERMISSION.
 THIS DRAWING MUST BE READ IN CONJUNCTION WITH ALL RELEVANT CONSULTANT/SPECIALIST DRAWINGS/INFORMATION.
 THIS DRAWING MUST NOT BE USED FOR CONSTRUCTION UNLESS ISSUED FOR CONSTRUCTION.
 ALL DIMENSIONS ON THIS DRAWING ARE IN MILLIMETERS (UNLESS OTHERWISE STATED).
 DO NOT SCALE FROM THIS DRAWING.