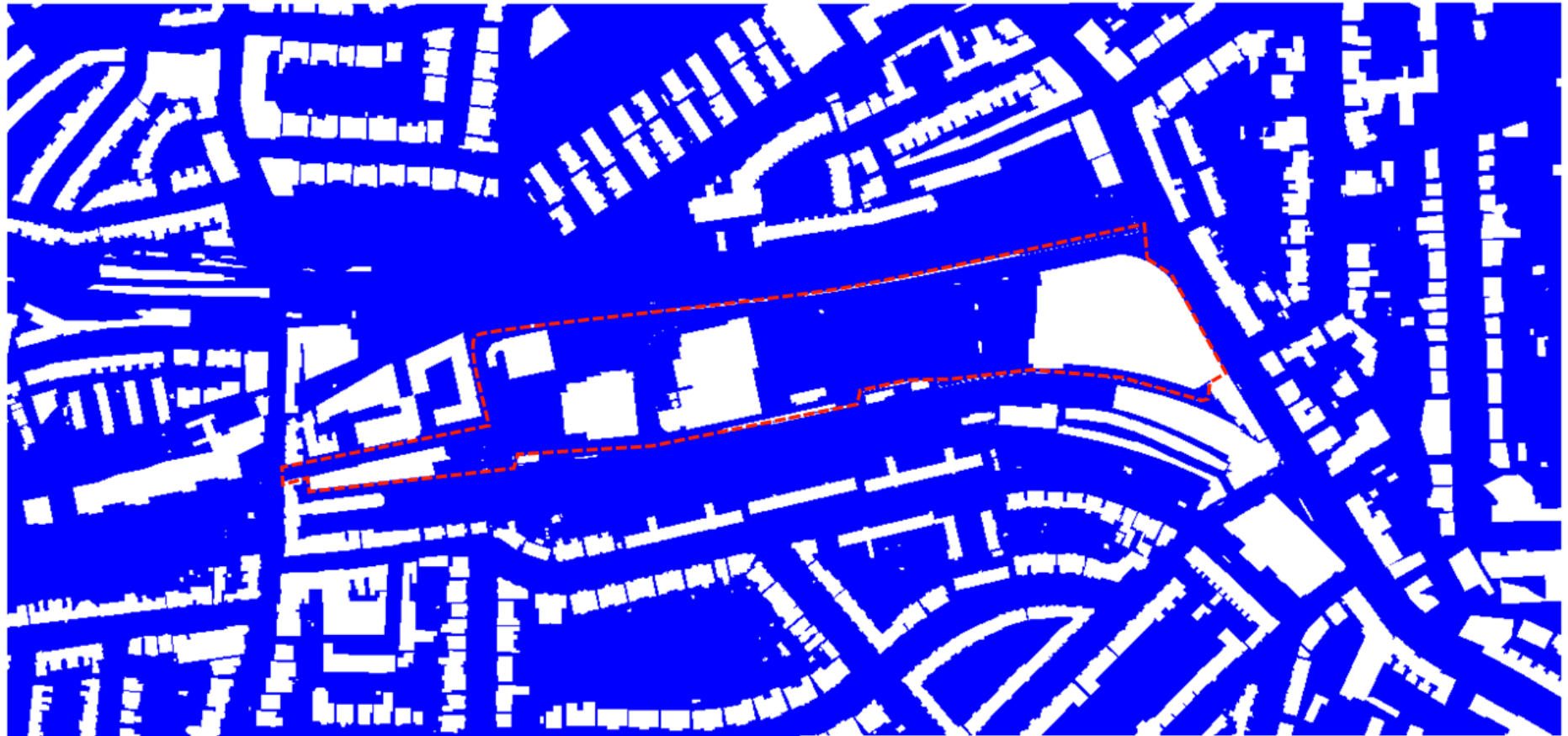


The attached Figure below substitutes Fig 13.5 to address higher resolution issues and the lack of the red line of the site boundary.



Baseline: Winter Safety Map

LEGEND:  Safe  Unsafe

The attached Figure below substitutes Fig 13.6 to address higher resolution issues and the lack of the red line of the site boundary.



Baseline: Winter Comfort Map

LEGEND:



The attached Figure below substitutes Fig 13.7 to address higher resolution issues and the lack of the red line of the site boundary.



Proposed: Winter Safety Map

LEGEND:



Safe



Unsafe

The attached Figure below substitutes Fig 13.8 to address higher resolution issues and the lack of the red line of the site boundary.

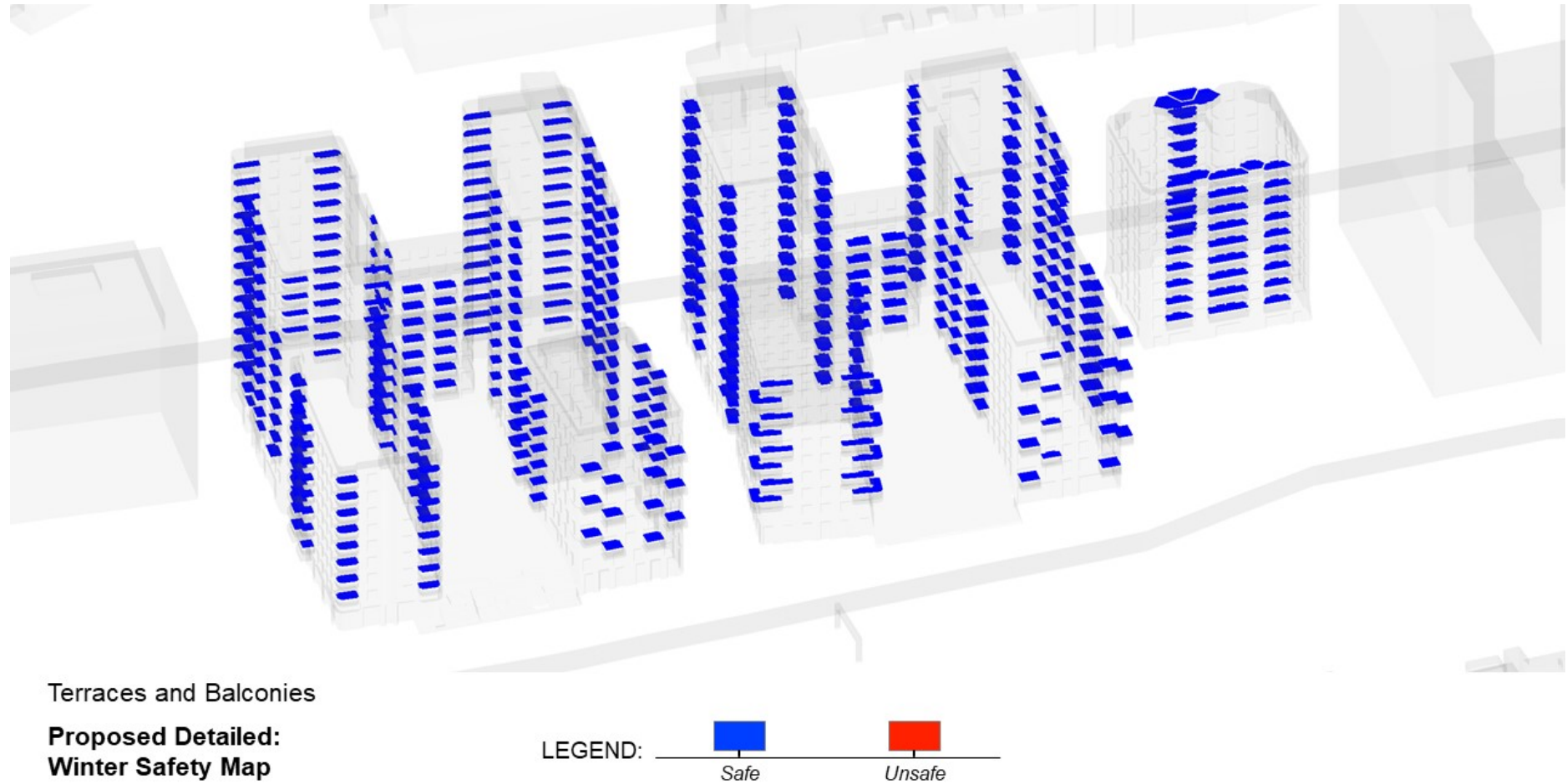


Proposed: Winter Comfort Map

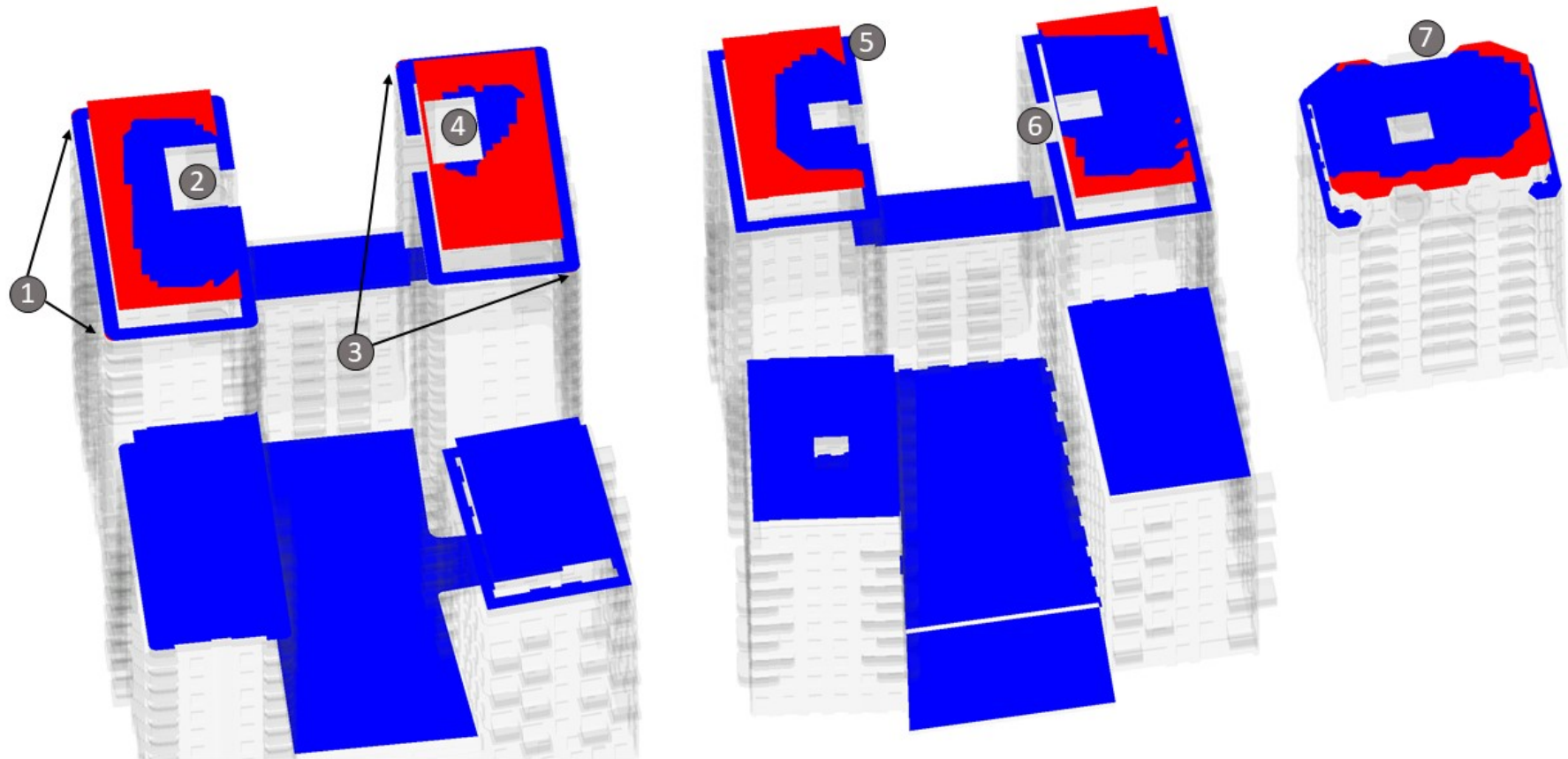
LEGEND:



The attached Figure below substitutes Fig 13.9 to address higher resolution issues.





The attached Figure below substitutes Fig 13.10 to address higher resolution issues.

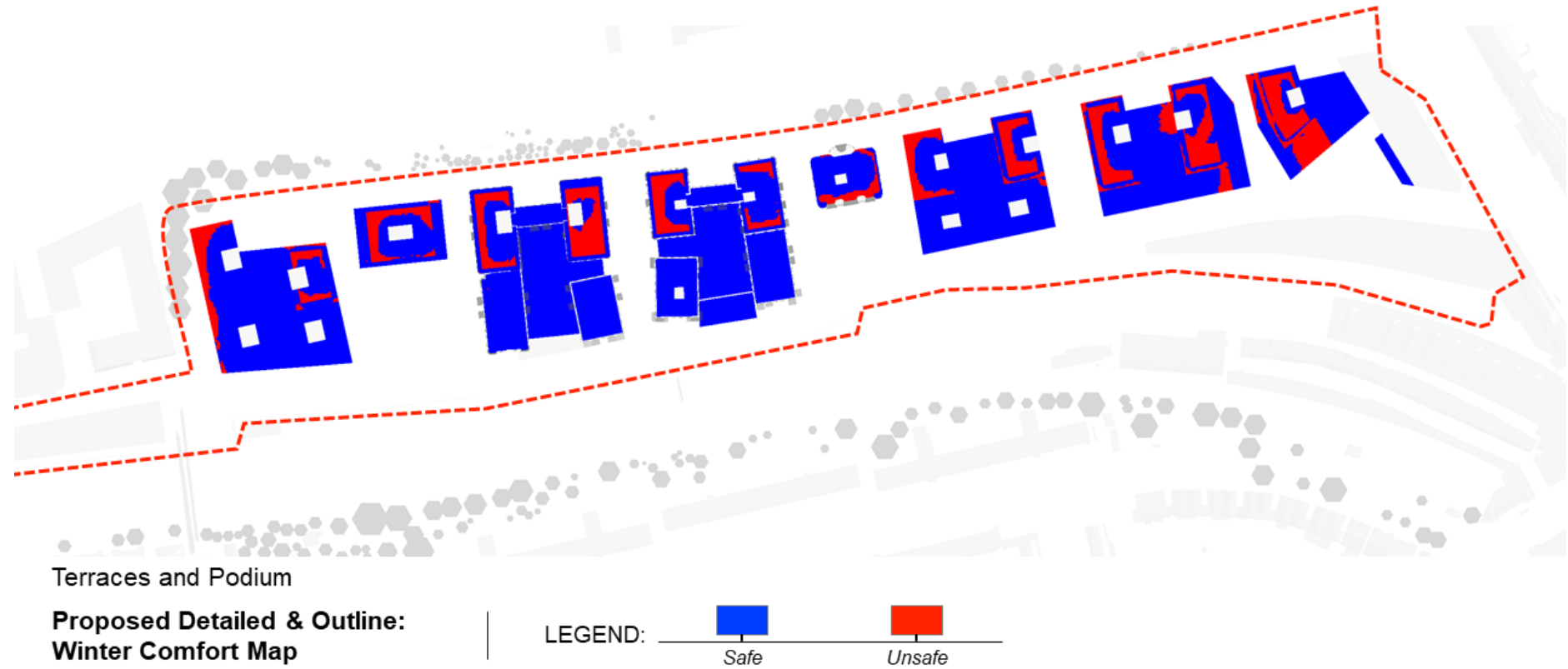


Terraces and Podium

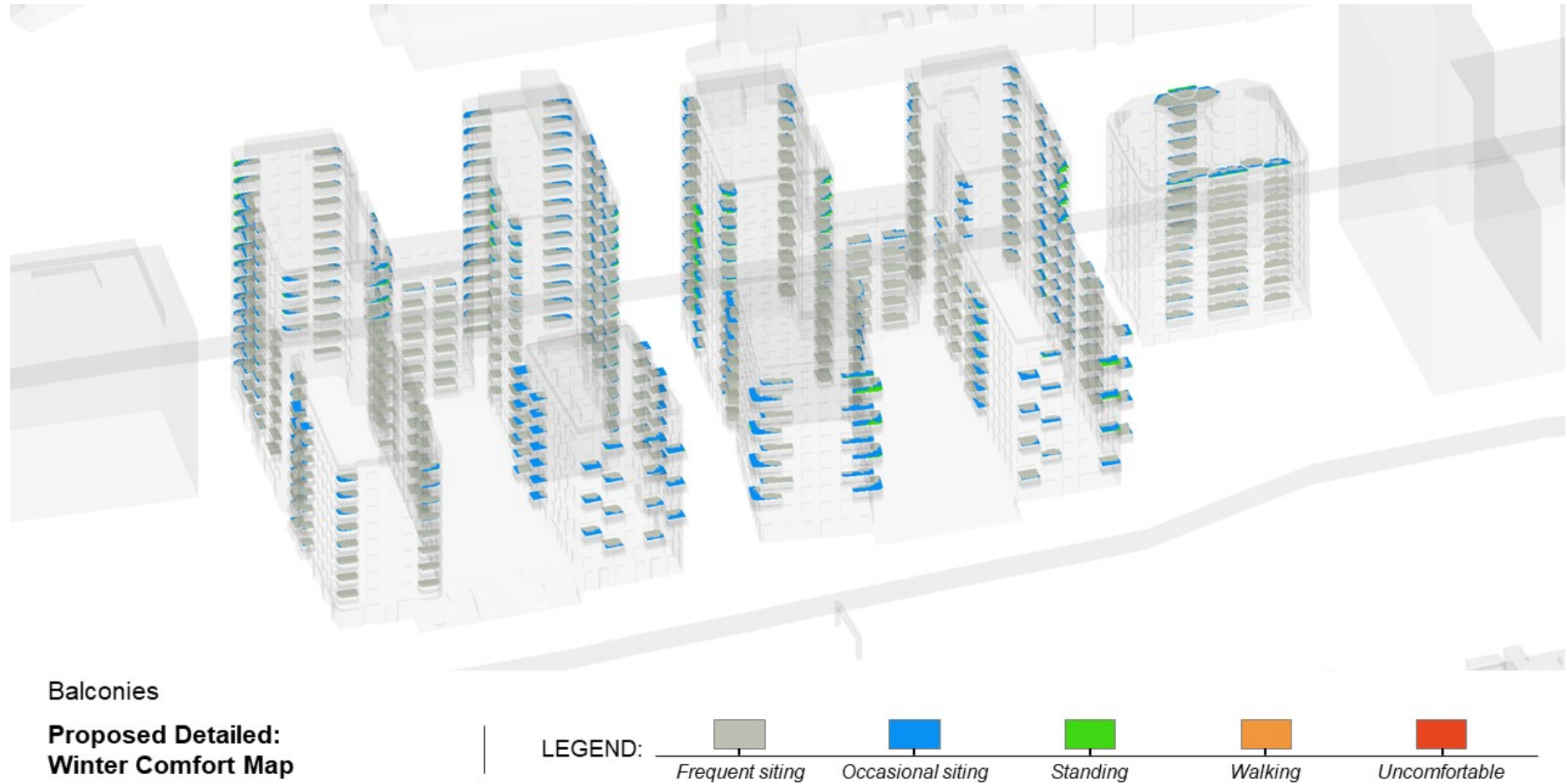
**Proposed Detailed:
Winter Safety Map**

LEGEND:  Safe  Unsafe

The attached Figure below substitutes Fig 13.11 to address higher resolution issues and the lack of the red line of the site boundary.



The attached Figure below substitutes Fig 13.12 to address higher resolution issues.



The attached Figure below substitutes Fig 13.13 to address higher resolution issues.



Terraces and Podiums

**Proposed Detailed:
Winter Comfort Map**

LEGEND:



The attached Figure below substitutes Fig 13.14 to address higher resolution issues and the lack of the red line of the site boundary.

