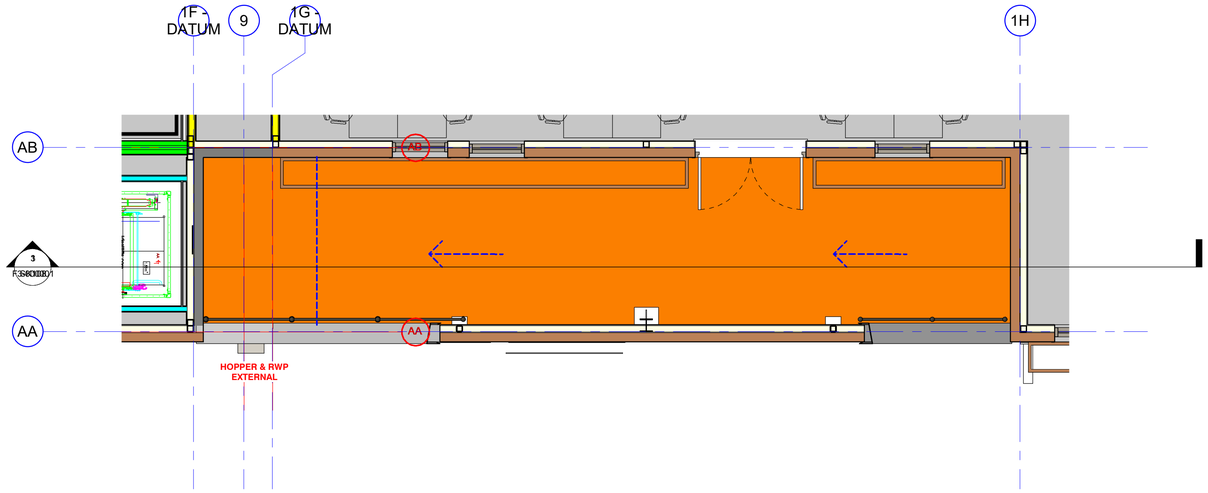

1. LEVEL 3 - Balcony

1 : 50

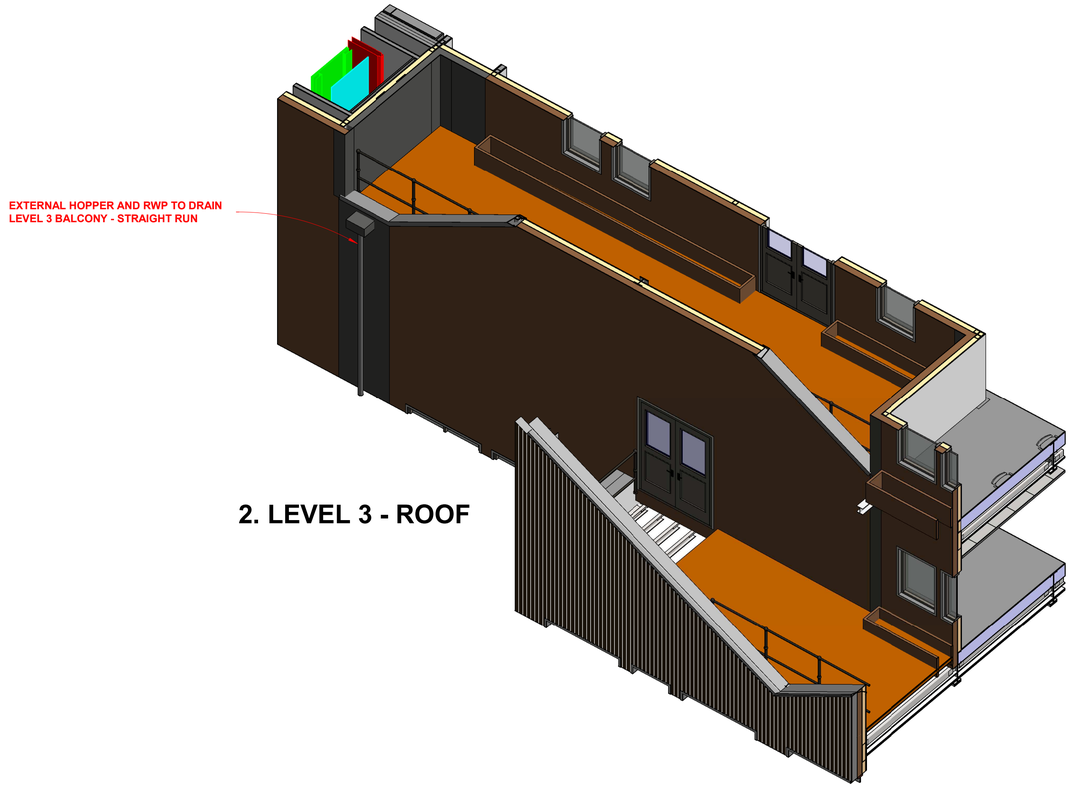

2. LEVEL 3 - ROOF

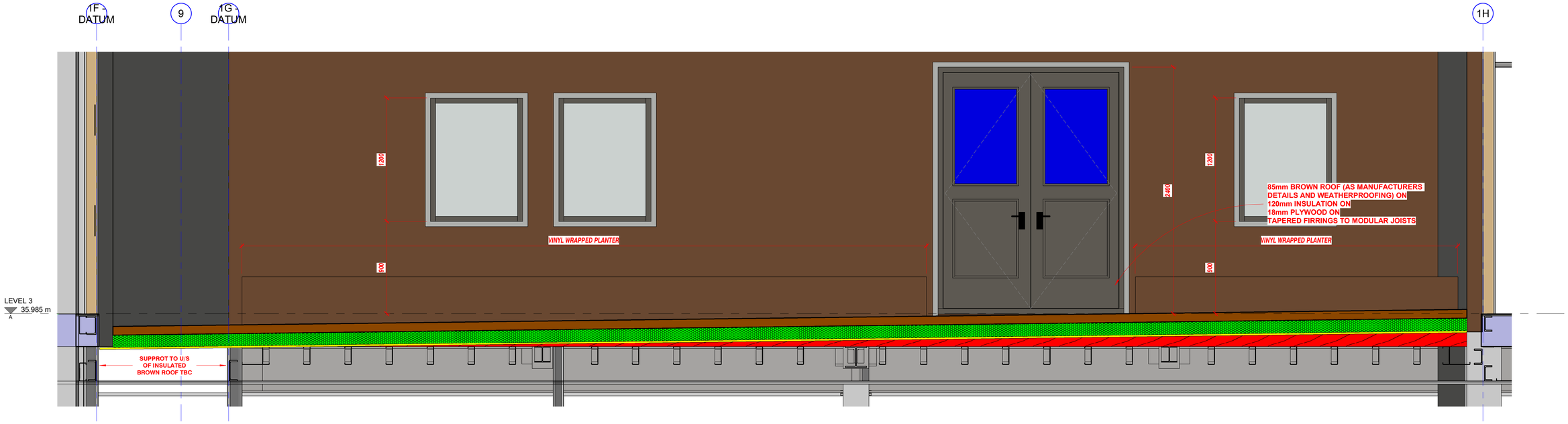

3. Section M-M

1 : 20

Rev	Description	Drawn	Checked	Approved	Con App
C02	PLAN REF ADDED AND SECTION INCRESAED TO 1:20	03.11.22 DRP	03.11.22 TC	03.11.22 KP	
C01	ISSUED FOR CONSTRUCTION	18.11.21 DRP	18.11.21 TC	18.11.21 KP	
P3	WEATHERBOARD ADDED TO EXTERNAL WALL	11.11.21 DRP	11.11.21 TC	11.11.21 KP	
P2	ALL REVSIONS REVISED TO 'P' PREFIX AND WIDTH OF ROOF INCREASED	03.11.21 DRP	03.11.21 TC	03.11.21 KP	
P1	FIRST ISSUE	09.09.21 DRP	09.09.21 TC	09.09.21 KP	

HS2 accepts no responsibility for any circumstances which arise from the reproduction of this document after alteration, amendment or abbreviation or if it is issued in part or issued incompletely in any way.

© Crown Copyright and database right 2020. All rights reserved. Ordnance Survey Licence number 100049190

© Crown Copyright material is reproduced with the permission of Land Registry under delegated authority from the Controller of HMSO.

This material was last updated on 2020 and may not be copied, distributed, sold or published without the formal permission of Land Registry. Only an official copy of a title plan or register obtained from the Land Registry may be used for legal or other official purposes.

Scale with caution as distortion can occur.

Legends/Notes:

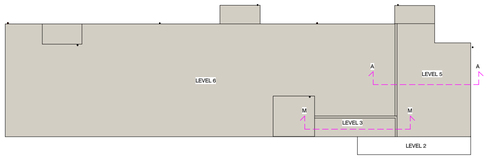

HS2

OFFICIAL

Registered in England
Registration No. 06791686
Registered office:
2 Snow Hill, Queensway,
Birmingham, B4 6GA

Stage	Project/Contract	Creator/Originator	Sub-Originator
5	EUSTON STATION	PREMIER MODULAR	
Drawing Tile	Work Package Description	Discipline/Function	System Description

Drawing Title
LEVEL 3 BALCONY BETWEEN GL 1G & 1H - ROOF DRAINAGE DETAILS

Drawn by	Checked by	Approved by	Date
DRP	TC	KP	

Scale	Size	Suitability	Rev.
Varies	A1	S3	C02

Drawing No.
1CP01-MDS_PML-AR-DSE-SS08_SL23_F3-000001