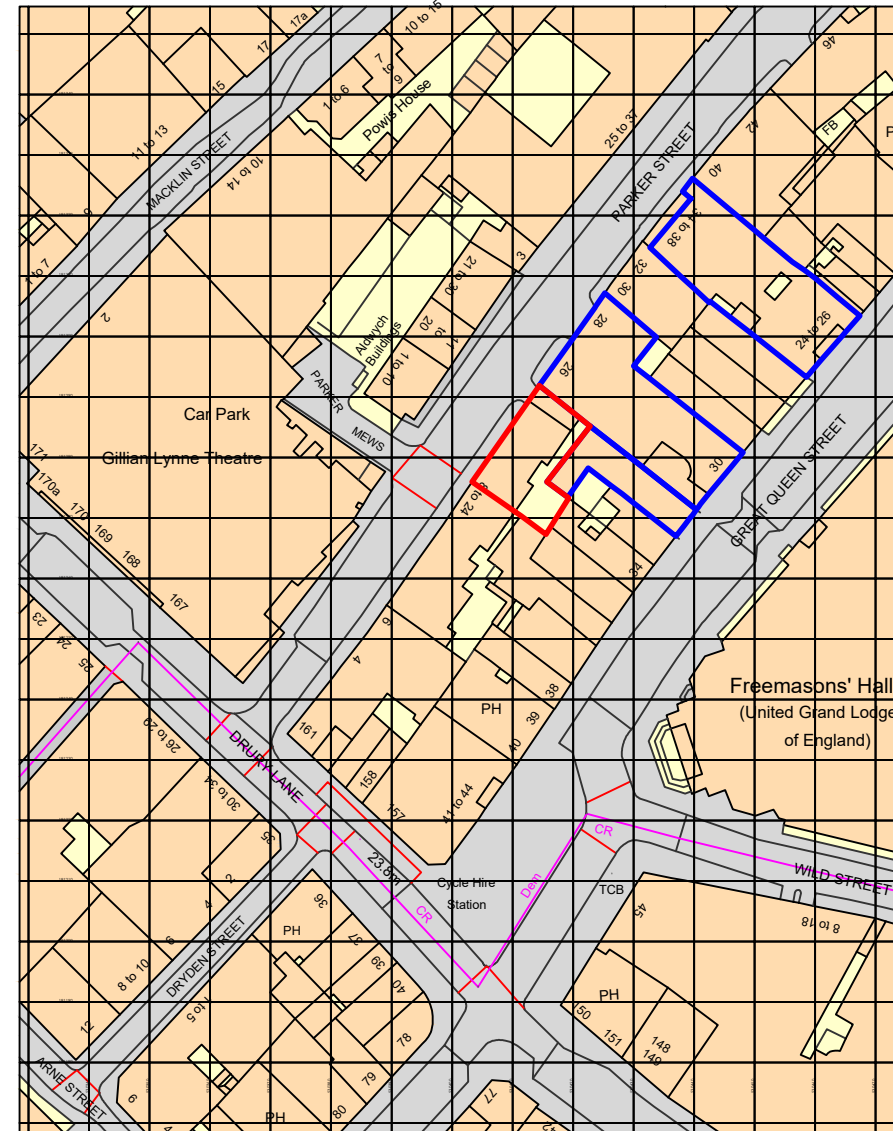
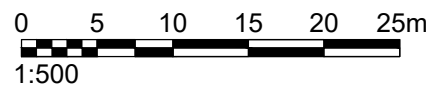


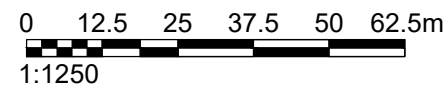
Ordnance Survey, (c) Crown Copyright 2022. All rights reserved. Licence number 100022432

Site plan
1:500



Ordnance Survey, (c) Crown Copyright 2022. All rights reserved. Licence number 100022432

Location plan
1:1250



LEGEND

- Footprint of site
- Footprint of surrounding buildings owned by MCF

PL2 PLANNING ISSUE	28/10/22 TE
T1 TENDER ISSUE	02.09.22 TE
PL1 RE-ISSUE - PLANNING	14.07.22 TE
P1 PRELIMINARY ISSUE	12.07.22 TE

Rev	Revision	Date	By
-----	----------	------	----

NOTES
 All setting out dimensions and points will be found on the construction issue drawings
 All dimensions to be checked on site prior to commencement of works. Do not scale this drawing

PLANNING

PROJECT	RUSPINI HOUSE
TITLE	SITE & LOCATION PLAN
SCALE	1:500/1250 @ A3
DATE	11.07.22
DRAWING NO	601/GA/001
REVISION	PL2



GRAVITY DESIGN

Old Bank Court, Morocco Street, London SE1 3HB
 +44(0)20 7089 9134 studio@gravitydesign.uk.com