



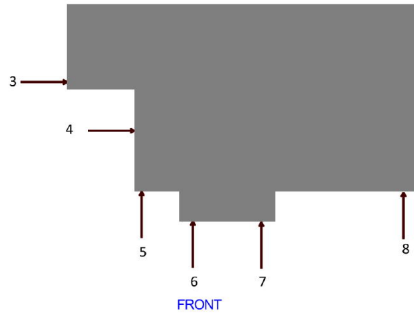
LEVEL MONITORING - RELATIVE SURVEY READINGS

Provider Details		Client Details				Risk Address				
Name:	MHN Ltd	Insurance Co.:	Allianz			Occupier:	Deltamist Ltd			
Date of Issue:	15/11/22	Client Name:	Crawford & Co			Address:	Flats 1 - 9			
		Contact:				Address:	8 Compayne Gardens			
		Email:				Town:				
		Client Ref:				County:				
		Address:				Post Code:	NW6 3DH			
Monitoring Details		Address:				Tel Home:				
Instruction Date:	5/5/21	Town:				Tel Work:				
First Reading Date:	27/05/2021	County:				Mobile:				
Maximum No Visits:	9	Post Code:				Other:				
Anticipated Expiry Date:	Nov 2022	Other Email:								
Monitoring Int:	2 Monthly									

		Target Date:													
		Reading Date:		27/5/21	1/8/21	3/10/21	2/12/21	9/3/22	3/5/22	13/7/22	31/8/22	8/11/22			
		Issue Date:		28/5/21	2/8/21	4/10/21	6/12/21	10/3/22	4/5/22	21/7/22	1/9/22	15/11/22			
Row No.	Point Name	X Co-ordinate	Y Co-ordinate	1	2	3	4	5	6	7	8	9	10	11	12
1		0.00	0.00												
2	1	-5.00	0.00	10.0000	10.0000	10.0000	10.0000	10.0000	10.0000	10.0000	10.0000	10.0000			
3	2	-10.50	0.00	9.8050	9.8050	9.8051	9.8056	9.8052	9.8055	9.8052	9.8057	9.8060			
4	3	-10.50	-9.00	9.8372	9.8366	9.8353	9.8370	9.8371	9.8377	9.8361	9.8356	9.8363			
5		-8.50	-9.00												
6	4	-8.50	-10.00	9.8850	9.8847	9.8836	9.8844	9.8855	9.8857	9.8819	9.8786	9.8802			
7	5	-8.50	-14.00	9.8115	9.8105	9.8075	9.8099	9.8119	9.8111	9.8055	9.8015	9.8043			
8		-7.50	-14.00												
9	6	-6.50	-15.00	9.8596	9.8589	9.8564	9.8590	9.8605	9.8599	9.8551	9.8512	9.8538			
10	7	-4.00	-15.00	9.8800	9.8791	9.8778	9.8797	9.8799	9.8798	9.8775	9.8743	9.8765			
11		-3.00	-14.00												
12	8	0.00	-14.00	9.9267	9.9267	9.9253	9.9268	9.9274	9.9267	9.9257	9.9238	9.9264			
13															
14															
15															
16															
17															
18															
19															
20															
21															
22															
23															
24															
25															
26															
27															
28															
29															
30															
31															
32															
33															
34															
35															
36															
37															
38															
39															
40															
41															
42															
43															
44															



- 15/11/2022
- It was not possible to install all stations within a common brickcourse. Therefore initial readings cannot be interpreted as



Initial readings cannot be interpreted as Distortion Data.

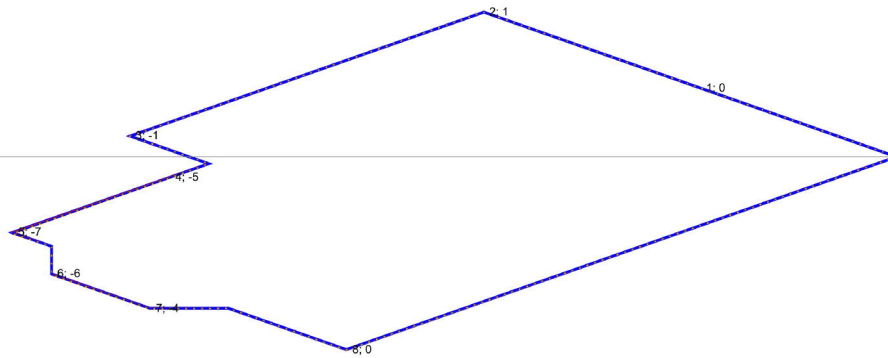
- Readings have been made relative to Point 1. It has an assumed value of 10.0000m. If this is not appropriate, please advise if a deep datum is required?
- No further readings to be taken.



LEVEL MONITORING - RELATIVE MOVEMENT SKETCH

Client: Crawford & Co

Client Ref: [REDACTED]



Datum Reading	Reading 1 (27/5/21)	Reading 2 (1/8/21)	Reading 3 (3/10/21)	Reading 4 (2/12/21)	Reading 5 (9/3/22)	Reading 6 (3/5/22)
Reading 7 (13/7/22)	Reading 8 (31/8/22)	Reading 9 (8/11/22)	Reading 10 (0/1/00)	Reading 11 (0/1/00)	Reading 12 (0/1/00)	

Notes:
Vertical distorted scale 1: 5
Point labels give level difference of last reading from original datum in mm.

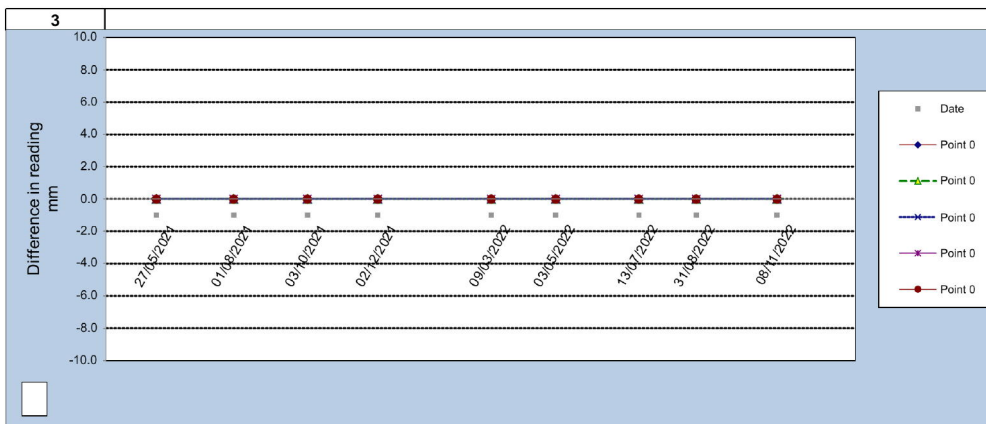
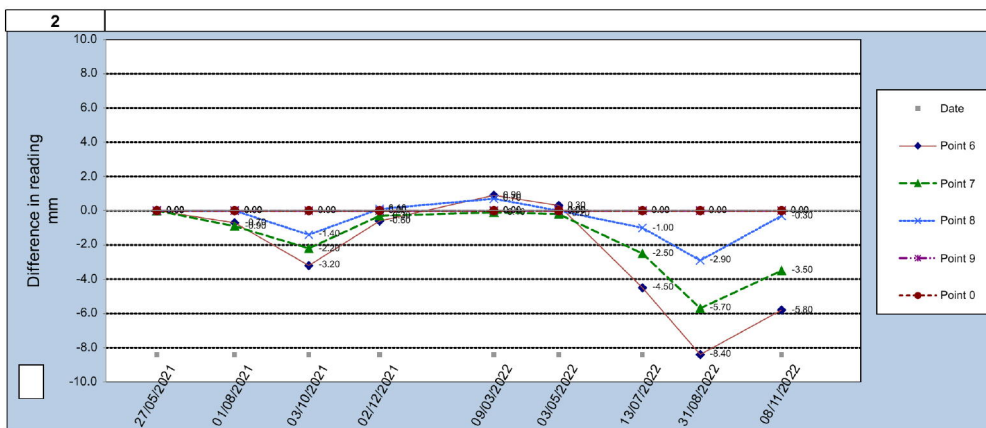
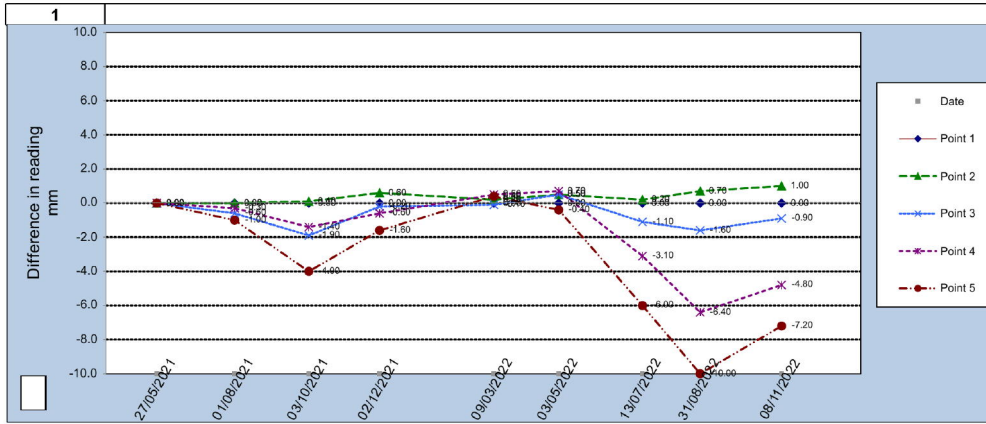


LEVEL MONITORING - RELATIVE SURVEY READINGS

Client: Crawford & Co

Client Ref: [REDACTED]

Chart Scale 1:1000



Standard Comments for selection in Readings and Sketch Worksheets
User may edit these as appropriate

Standard Comments	
No Comment	
Standard Comment 1	The Occupier expressed concerns
Standard Comment 2	The Occupier expressed no new concerns
Standard Comment 3	Standard Comment 3
Standard Comment 4	Standard Comment 4
Standard Comment 5	

Standard Bullet
●