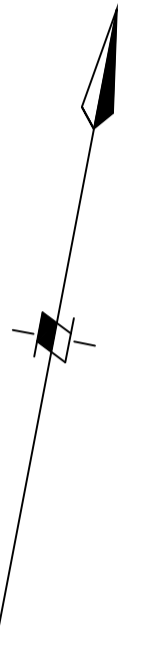
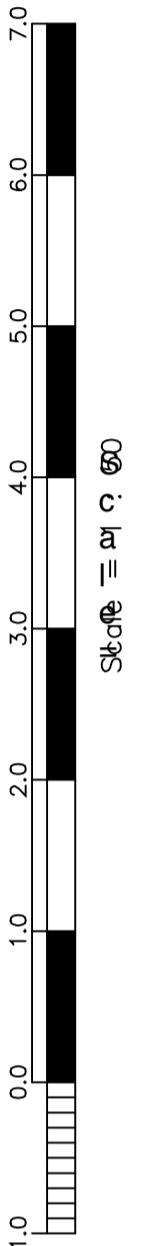


Notes

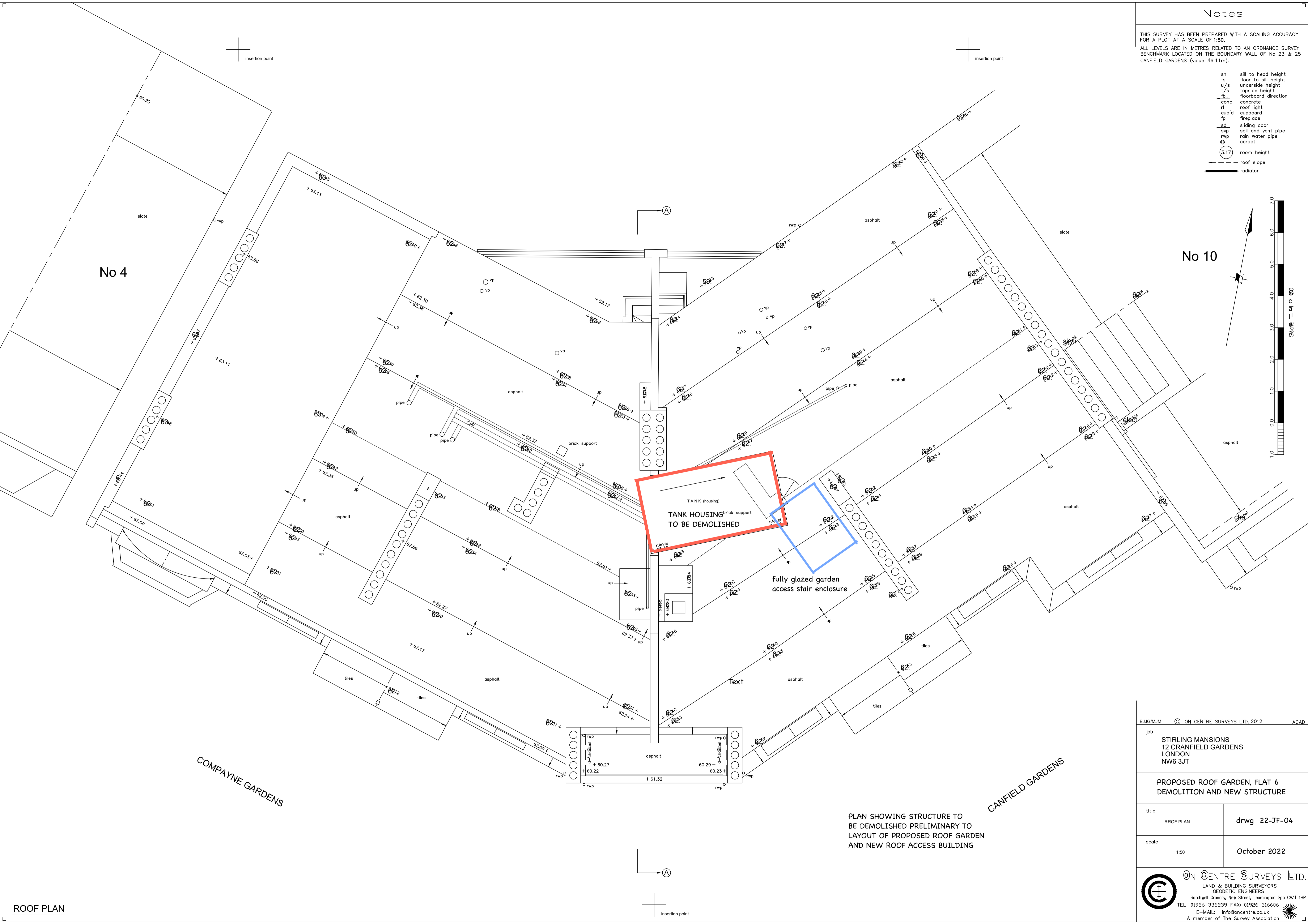
THIS SURVEY HAS BEEN PREPARED WITH A SCALING ACCURACY FOR A PLOT AT A SCALE OF 1:50.
ALL LEVELS ARE IN METRES RELATED TO AN ORDNANCE SURVEY BENCHMARK LOCATED ON THE BOUNDARY WALL OF No 23 & 25 CANFIELD GARDENS (value 46.11m).

- sh sill to head height
- fs floor to sill height
- u/s underside height
- 1/s topside height
- fb floorboard direction
- conc concrete
- rl roof light
- cup'd cupboard
- fp fireplace
- sd sliding door
- svp soil and vent pipe
- rwp rain water pipe
- carpet
- ⊙ 3.17 room height
- roof slope
- radiator



No 10

No 4



PLAN SHOWING STRUCTURE TO BE DEMOLISHED PRELIMINARY TO LAYOUT OF PROPOSED ROOF GARDEN AND NEW ROOF ACCESS BUILDING

| | |
|---|---------------|
| EJGJMJM © ON CENTRE SURVEYS LTD. 2012 ACAD | |
| job STIRLING MANSIONS 12 CRANFIELD GARDENS LONDON NW6 3JT | |
| PROPOSED ROOF GARDEN, FLAT 6 DEMOLITION AND NEW STRUCTURE | |
| title RROF PLAN | drwg 22-JF-04 |
| scale 1:50 | October 2022 |

ON CENTRE SURVEYS LTD.
LAND & BUILDING SURVEYORS
GEODETIC ENGINEERS
Satchell Granary, New Street, Leamington Spa CV31 1HP
TEL: 01926 336239 FAX: 01926 316606
E-MAIL: info@oncentre.co.uk
A member of The Survey Association

ROOF PLAN