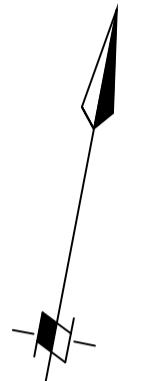
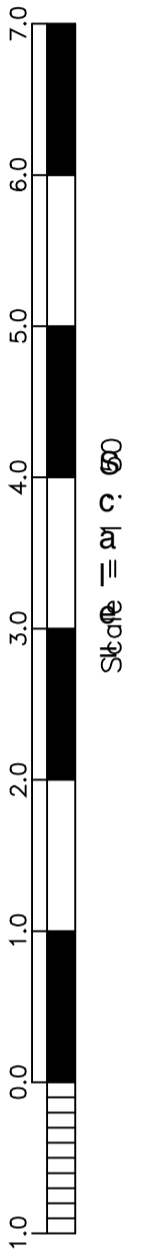


Notes

THIS SURVEY HAS BEEN PREPARED WITH A SCALING ACCURACY FOR A PLOT AT A SCALE OF 1:50.
 ALL LEVELS ARE IN METRES RELATED TO AN ORDNANCE SURVEY BENCHMARK LOCATED ON THE BOUNDARY WALL OF No 23 & 25 CANFIELD GARDENS (value 46.11m).

- sh sill to head height
- fs floor to sill height
- u/s underside height
- t/s topside height
- fb floorboard direction
- conc concrete
- rl roof light
- cup'd cupboard
- fp fireplace
- sd sliding door
- s/vp soil and vent pipe
- rwp rain water pipe
- @ carpet
- 3.17 room height
- roof slope
- radiator



No 10

EJ/JG/MJM © ON CENTRE SURVEYS LTD. 2012 ACAD

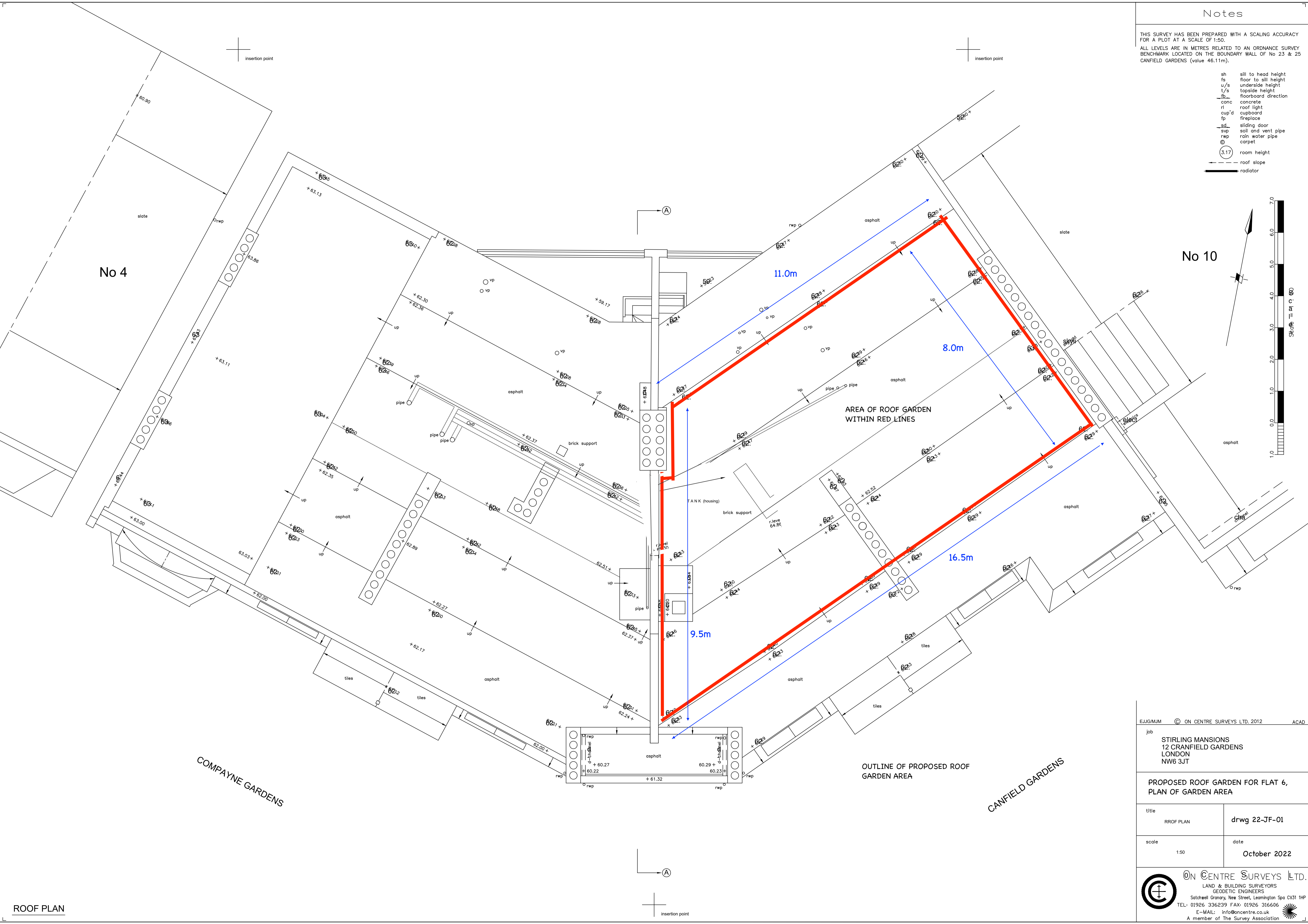
job
**STIRLING MANSIONS
 12 CRANFIELD GARDENS
 LONDON
 NW6 3JT**

**PROPOSED ROOF GARDEN FOR FLAT 6,
 PLAN OF GARDEN AREA**

title RROF PLAN	drwg 22-JF-01
--------------------	---------------

scale 1:50	date October 2022
---------------	----------------------

ON CENTRE SURVEYS LTD.
 LAND & BUILDING SURVEYORS
 GEODETIC ENGINEERS
 Satchell Granary, New Street, Leamington Spa CV31 1HP
 TEL: 01926 336239 FAX: 01926 316606
 E-MAIL: info@oncentre.co.uk
 A member of The Survey Association



ROOF PLAN