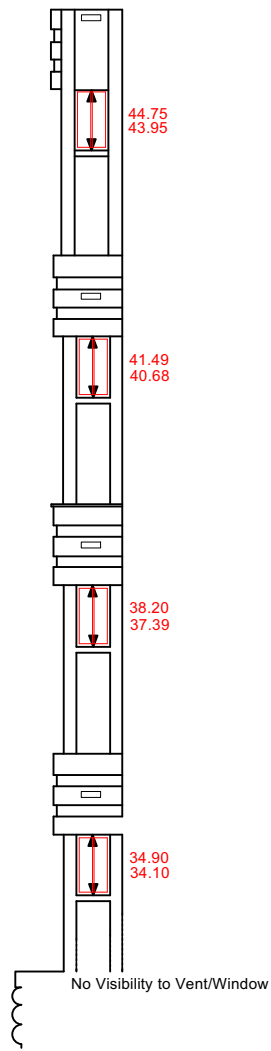
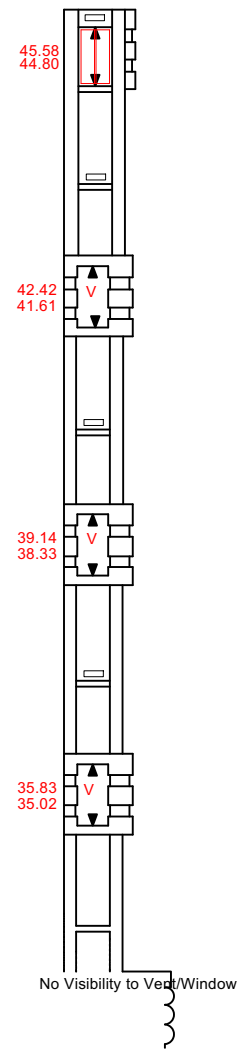


Site Measurements not to be taken from drawings.  
 Contractor to confirm all dimensions.  
 HDD not liable for seeking relevant planning authority  
 permissions (including LBC) unless specifically directed by  
 the client



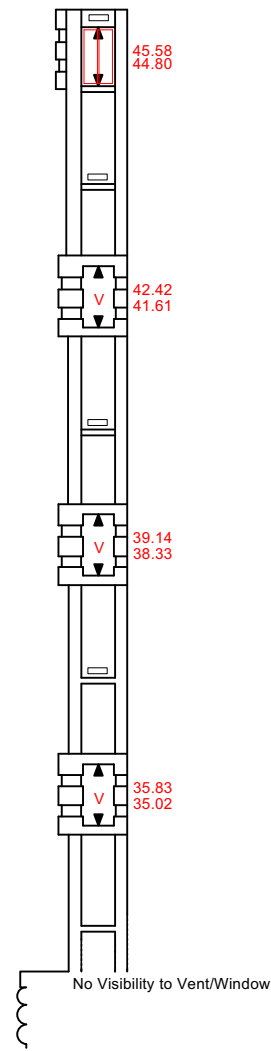
29.00m A.O.D.

ELEVATION 1A



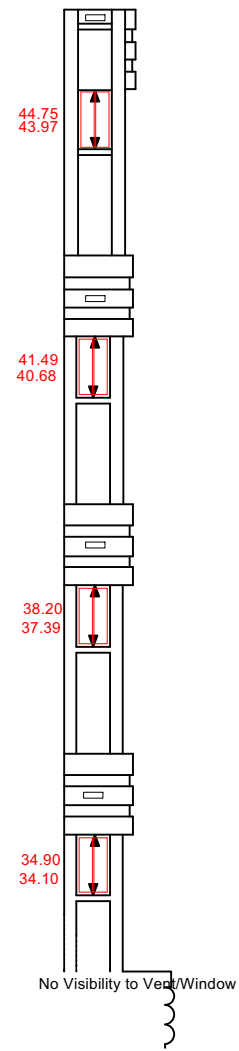
29.00m A.O.D.

ELEVATION 1B



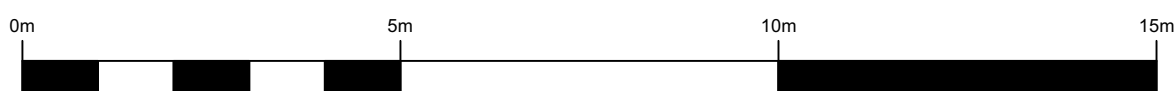
29.00m A.O.D.

ELEVATION 1C



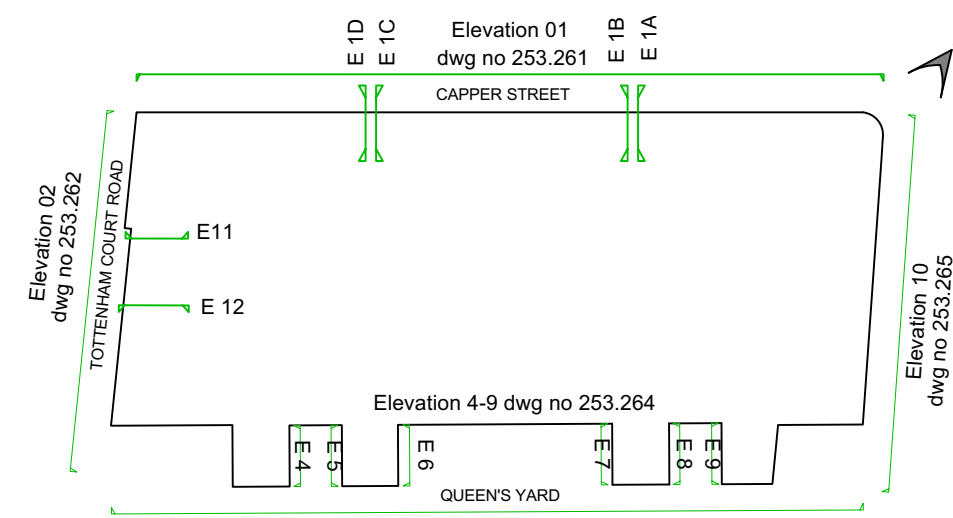
29.00m A.O.D.

ELEVATION 1D



Green indicates existing window openers  
 Red indicates demolition

**Existing Elevation 1A - 1D**  
 Shropshire House  
 @ A3



ELEVATION LOCATION PLAN

-	11.07.22	First Issue	CMD
No.	Date	Revisions / Submissions	Revised by



HamburyHirdDesign

Design Firm  
 HamburyHird Design Ltd.  
 50-52 Wellsway  
 Bath  
 BA2 4SA  
 Telephone: 01225 336004

Stage  
 PLANNING

Project Title  
**Shropshire House**  
 11-20 Capper Street  
 London.WC1E 6JA

Drawing Title  
 Existing Elevation 1A - 1D

Project Manager	RH	Project ID	253
Drawn By	CMD	CAD File Name	253.000.01 Existing External Elevations- Shropshire House.vwx
Reviewed By	RH	Drawing No.	253.268
Date			
Scale	1:100 @ A3		