





Photograph	Asset Details	Description
<p><b>Ref457:</b></p>  <p><a href="#">(Click here to return to the ward map)</a></p>	<p><b>Address:</b> The Elephant's Head, 224 Camden High Street</p> <p><b>Significance:</b> Architectural, Townscape and Social Significance</p> <p><b>Asset Type:</b> Building or Group of Buildings</p> <p><b>Ward:</b> Camden Town with Primrose Hill</p>	<p>Mid 19th century public house on the corner of Camden High Street and Hawley Crescent which provides a visual termination to the contemporary terrace to its south and emphasises the corner. Tiled shopfront (which extends full length of side property on Hawley Crescent) with curved window to corner, dentil cornice to windows and parapet.</p>
<p><b>Ref458:</b></p>  <p><a href="#">(Click here to return to the ward map)</a></p>	<p><b>Address:</b> The Oxford Arms, 265 Camden High Street</p> <p><b>Significance:</b> Architectural, Townscape and Social Significance</p> <p><b>Asset Type:</b> Building or Group of Buildings</p> <p><b>Ward:</b> Camden Town with Primrose Hill</p>	<p>Late 19th century public house on corner of Camden High Street and Jamestown Road which provides a visual termination to the contemporary terrace to its south and emphasises the corner. Red brick with panels of terracotta decoration and timber shopfront. Corner given prominence at roof level with chimneys, stone relief coat of arms and pediments. Decorative iron balustrade at first floor.</p>
<p><b>Ref459:</b></p>  <p><a href="#">(Click here to return to the ward map)</a></p>	<p><b>Address:</b> Hawley Infant School, Buck Street</p> <p><b>Significance:</b> Architectural and Townscape Significance</p> <p><b>Asset Type:</b> Building or Group of Buildings</p> <p><b>Ward:</b> Camden Town with Primrose Hill</p>	<p>Late 19th century school. Existing building is the remaining part of a formerly larger complex of buildings stretching between Buck Street and Hawley Crescent and fronting on to Kentish Town Road. The site is relatively well hidden from the street behind brick walls, but the tall gables, clay tiled roofs, brick chimney and tops of the upper level windows with their red brick surrounds give a good indication of the character of the site. Views through the gate of the side elevation with tall timber windows and dormers also allow the diminutive nature and attractive detailing of the building to be appreciated from the street.</p>
<p><b>Ref520:</b></p>  <p><a href="#">(Click here to return to the ward map)</a></p>	<p><b>Address:</b> 1 Farrier Street</p> <p><b>Significance:</b> Historical and Townscape Significance</p> <p><b>Asset Type:</b> Building or Group of Buildings</p> <p><b>Ward:</b> Camden Town with Primrose Hill</p>	<p>Early 19th century detached house with two storeys above a semi basement. Stock brick, 6 over 6 paned timber sliding sash windows and chimney stack at eastern end of roof. Rare surviving remnant of the former street housing that existed in this area prior to clearance and replacement with the post war housing estate. Its location close to the junction with Kentish Town Road reinforces the enclosure of this short turning.</p>