






Photograph	Asset Details	Description
<b>Ref568:</b>  <a href="#">(Click here to return to the ward map)</a>	<b>Address:</b> Hampstead Cemetery Lodge, 69 Fortune Green Road <b>Significance:</b> Architectural and Townscape Significance <b>Asset Type:</b> Building or Group of Buildings <b>Ward:</b> Fortune Green	Lodge. Dating to 1876 it was designed in a Gothic style by Charles Bell, who also designed the Chapels (both statutorily listed at grade II), gate piers and railings at the cemetery. The cemetery was created to provide additional space for burials once St John's churchyard in Hampstead became full. Formally consecrated by the Bishop of London and opened for burials in November 1876.
<b>Ref589:</b>  <a href="#">(Click here to return to the ward map)</a>	<b>Address:</b> 527a Finchley Road (the octagon) <b>Significance:</b> Architectural and Townscape Significance <b>Asset Type:</b> Building or Group of Buildings <b>Ward:</b> Fortune Green	Late 19th century building (c1890s) originally a congregational church related to the former theological college adjacent at no 527, now Parsifal College. Now converted to residential accommodation.
<b>Ref593:</b>  <a href="#">(Click here to return to the ward map)</a>	<b>Address:</b> Broomsleigh Hall, Broomsleigh Street <b>Significance:</b> Architectural and Townscape Significance <b>Asset Type:</b> Building or Group of Buildings <b>Ward:</b> Fortune Green	Former Mission Hall, dating to between 1894-1916 on the corner of Broomsleigh Street and Dornfell Street, on the site of two former terraced houses. Red brick, with stone dressings and diaper work in black brick on both street facing elevations, with gables, steeply pitched clay tile roof, and dormer windows. It has a domestic scale and fits unobtrusively into the streetscape, yet its level of decoration and rather idiosyncratic form gives it visual interest and its corner position makes it more visible in longer views.
<b>Ref598:</b>  <a href="#">(Click here to return to the ward map)</a>	<b>Address:</b> Hampstead School, Westbere road <b>Significance:</b> Architectural and Townscape Significance <b>Asset Type:</b> Building or Group of Buildings <b>Ward:</b> Fortune Green	Group of three school buildings fronting Westbere Road, dating the first and second decade of the 20th century. The school was formally Haberdashers Aske's Boys school, which later relocated to Elstree. The buildings are of different styles yet have a strong complementarity in the use of matching red brick work, stone string courses, and pattern of fenestration. The northern block has steeply pitched roof and large recessed arched windows which hints at an arts and crafts influence; the central block is eclectic in being classically inspired with a rather Gothic tower with octagonal spire and a contrasting modern southern projecting wing; the latest building, the southern block, has a neo-georgian style with pediment to the projecting central entrance bay, and shallow pitched overhanging roof. They form a strong and interesting group which contributes visual interest and scale to the streetscape.
<b>Ref602:</b>  <a href="#">(Click here to return to the ward map)</a>	<b>Address:</b> Mansions of Gondar Gardens <b>Significance:</b> Architectural and Townscape Significance <b>Asset Type:</b> Building or Group of Buildings <b>Ward:</b> Fortune Green	Group of 12 mansion blocks set behind small front gardens dating to the turn of the 19th & 20th centuries. Full height projecting bays and particularly fine detailing in the fenestration which replicates that in the earlier houses to the east. Stock brick with red brick detailing to windows and slate roofs. Grand entrances at raised ground floor with the mansion's name painted on the top light, and decorative tiling to the entrance path. Form an impressive and unified group, and visually relate well to the houses further east.