

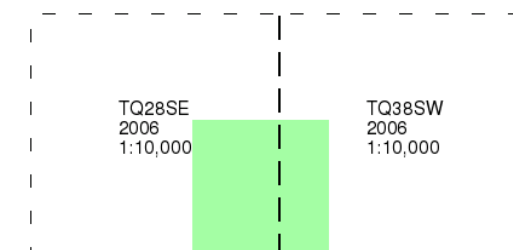
10k Raster Mapping

Published 2006

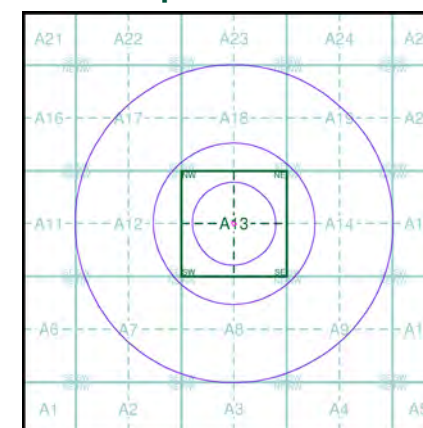
Source map scale - 1:10,000

The historical maps shown were produced from the Ordnance Survey's 1:10,000 colour raster mapping. These maps are derived from Landplan which replaced the old 1:10,000 maps originally published in 1970. The data is highly detailed showing buildings, fences and field boundaries as well as all roads, tracks and paths. Road names are also included together with the relevant road number and classification. Boundary information depiction includes county, unitary authority, district, civil parish and constituency.

Map Name(s) and Date(s)



Historical Map - Slice A



Order Details

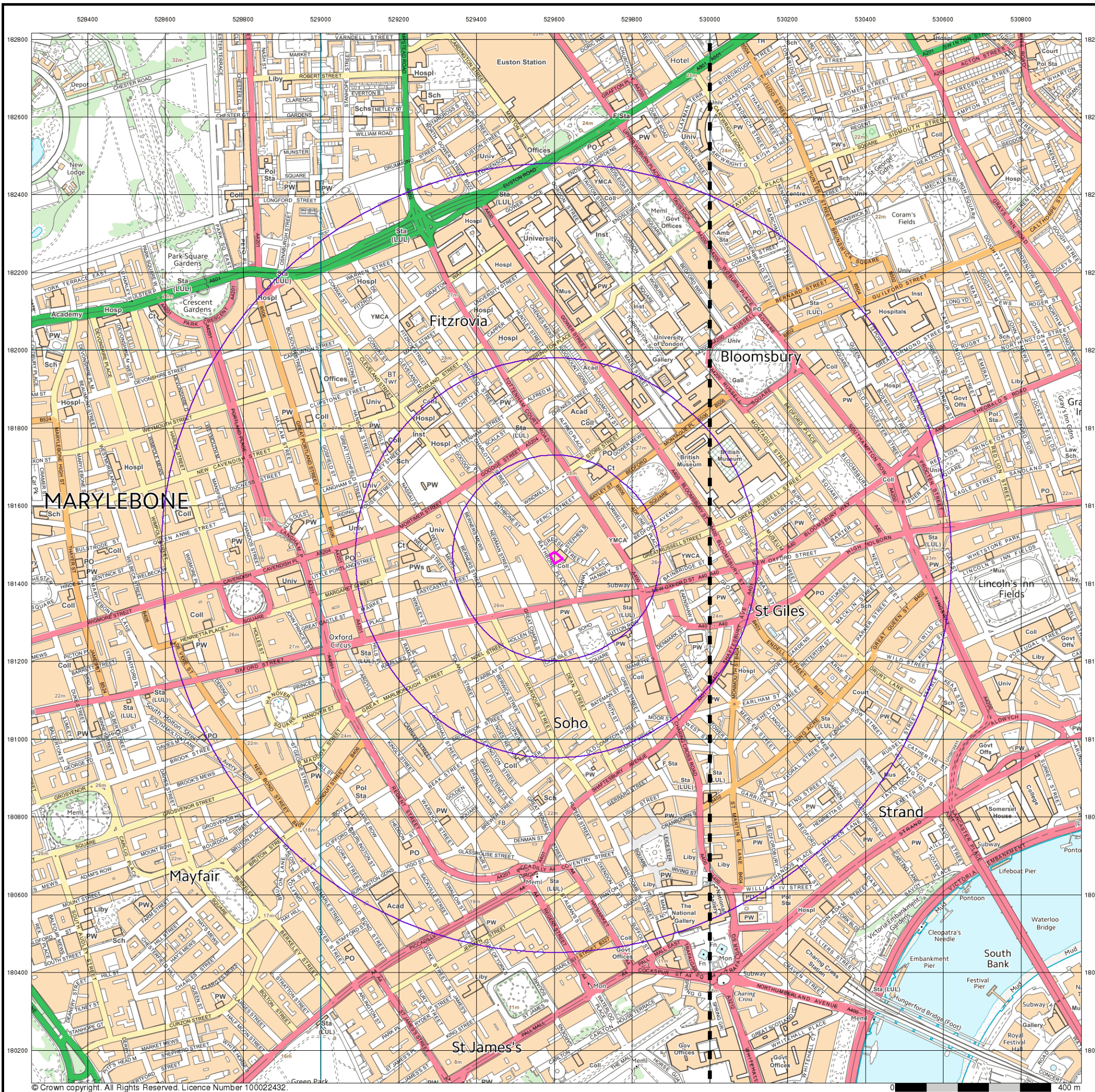
Order Number: 55016580_1_1
Customer Ref: J14098
National Grid Reference: 529600, 181470
Slice: A
Site Area (Ha): 0.05
Search Buffer (m): 1000

Site Details

15-18 Rathbone Place, LONDON, W1T 1HX



Tel: 0844 844 9952
Fax: 0844 844 9951
Web: www.envirocheck.co.uk



VectorMap Local

Published 2014

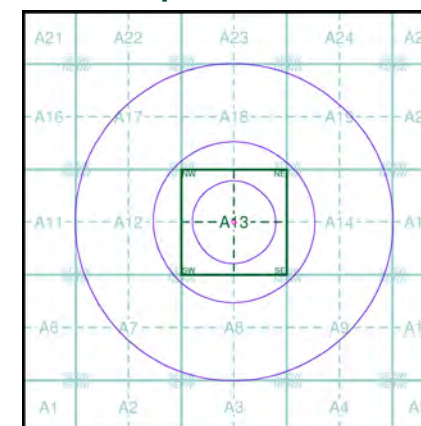
Source map scale - 1:10,000

VectorMap Local (Raster) is Ordnance Survey's highest detailed 'backdrop' mapping product. These maps are produced from OS's VectorMap Local, a simple vector dataset at a nominal scale of 1:10,000, covering the whole of Great Britain, that has been designed for creating graphical mapping. OS VectorMap Local is derived from large-scale information surveyed at 1:1250 scale (covering major towns and cities), 1:2500 scale (smaller towns, villages and developed rural areas), and 1:10 000 scale (mountain, moorland and river estuary areas).

Map Name(s) and Date(s)

TQ28SE 2014 Variable	TQ38SW 2014 Variable
----------------------------	----------------------------

Historical Map - Slice A



Order Details

Order Number: 55016580_1_1
Customer Ref: J14098
National Grid Reference: 529600, 181470
Slice: A
Site Area (Ha): 0.05
Search Buffer (m): 1000

Site Details

15-18 Rathbone Place, LONDON, W1T 1HX



Tel: 0844 844 9952
Fax: 0844 844 9951
Web: www.envirocheck.co.uk

**Herts:**

Widbury Barn
Widbury Hill
Ware
Hertfordshire
SG12 7QE
tel 01727 824666
mail@gea-ltd.co.uk

Notts:

Church Farm
Gotham Road
Kingston on Soar
Notts
NG11 0DE
tel 01509 674888
midlands@gea-ltd.co.uk

Manchester:

Peter House
Oxford Street
Manchester
M1 5AN
tel 0161 209 3032
mail @ gea-ltd.co.uk