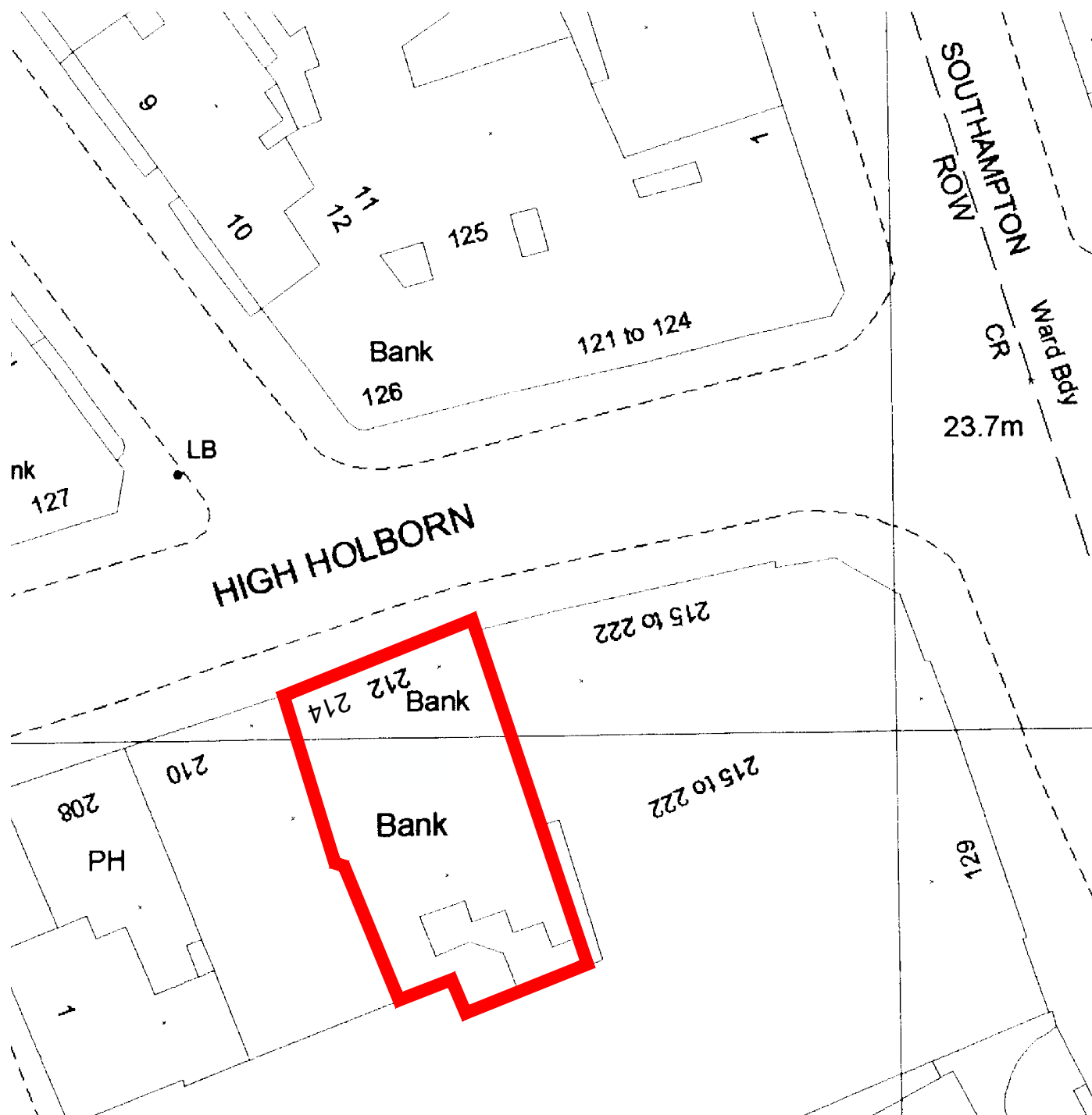




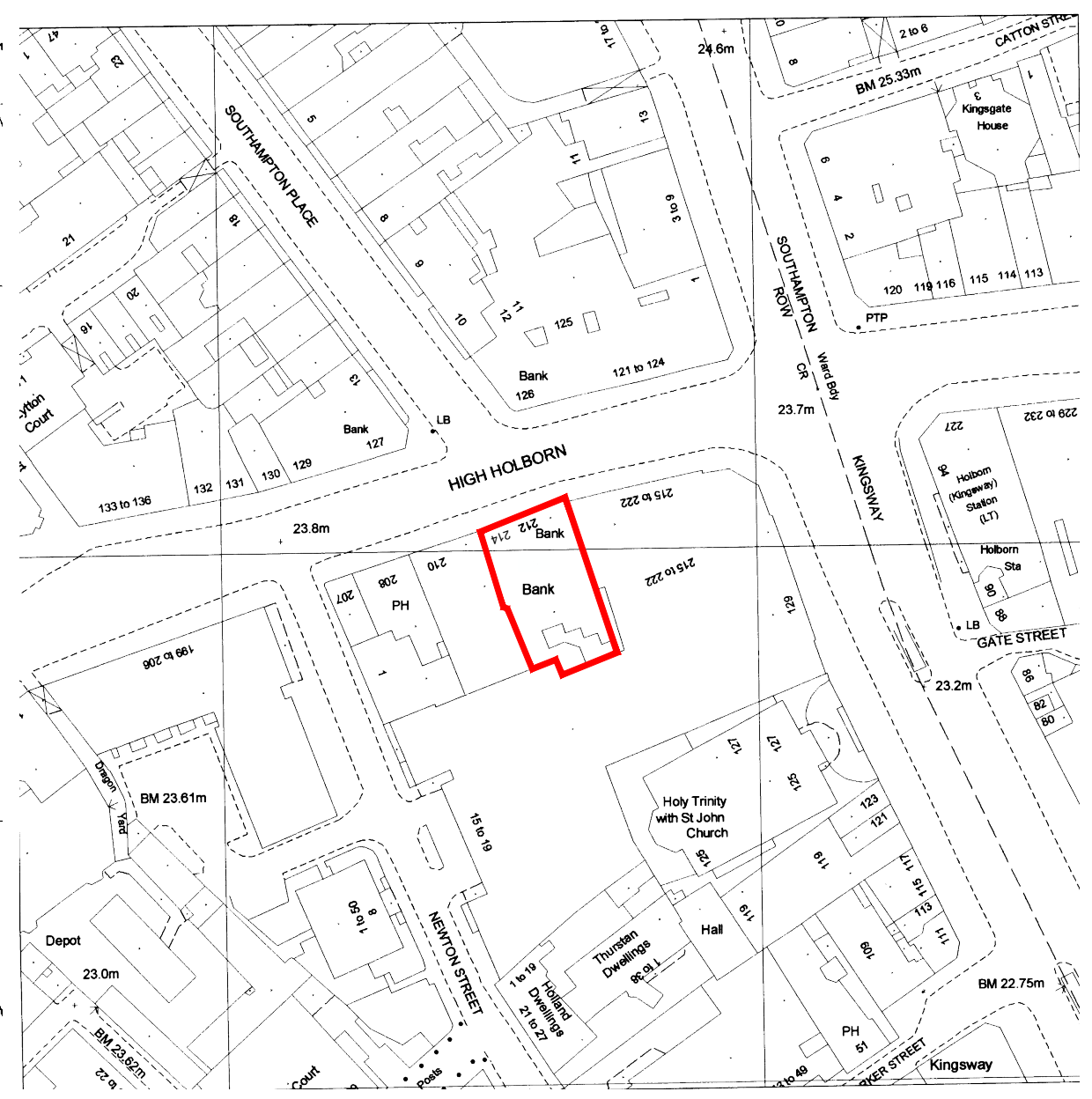
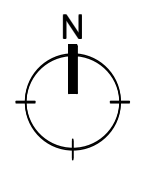
**Architecture**

Lewis & Hickey Ltd  
1 St. Bernard's Row  
Edinburgh, EH4 1HW  
0131 343 6222  
edinburgh@lewis-hickey.com

Edinburgh | Guildford | London | Manchester | Nottingham



**SITE BLOCK PLAN 1:500**



**SITE LOCATION PLAN 1:1250**



Produced 07 Sep 2000 from Ordnance Survey digital data and incorporating surveyed revision available at this date. © Crown copyright 2000.

Due to the resolution of this image, the depiction of a solid line within dashed lines does not necessarily constitute an obstruction at ground level.

Reproduction in whole or in part is prohibited without prior permission of Ordnance Survey.

Centre coordinates : 530461mE 181498mN

National Grid sheet reference at centre of this Siteplan: TQ3081SW.

Supplied by : National Map Centre Tel 020 7222 2466  
Serial Number : 2909

address NW BLOOMSBURY PARR'S 214 HIGH HOLBORN LONDON WC1V 7BF	
ref no.	postcode
description SITE PLAN LOCATION BLOCK PLAN CLOSURE	
status	
IPMS1	sqm
IPMS2	sqm
IPMS3	sqm
scale 1:100	paper size A3
brand	
dm KL	date 23/09/22
chk MD	date 11/10/22
nw drawing number E7284-GA-LP-BP	rev.