

## Ordnance Survey Plan

Published 1974 - 1978

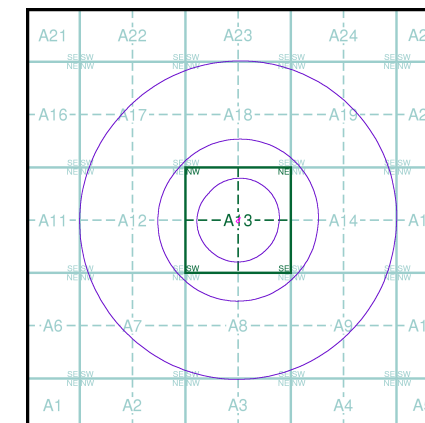
Source map scale - 1:10,000

The historical maps shown were reproduced from maps predominantly held at the scale adopted for England, Wales and Scotland in the 1840's. In 1854 the 1:2,500 scale was adopted for mapping urban areas; these maps were used to update the 1:10,560 maps. The published date given therefore is often some years later than the surveyed date. Before 1938, all OS maps were based on the Cassini Projection, with independent surveys of a single county or group of counties, giving rise to significant inaccuracies in outlying areas. In the late 1940's, a Provisional Edition was produced, which updated the 1:10,560 mapping from a number of sources. The maps appear unfinished - with all military camps and other strategic sites removed. These maps were initially overprinted with the National Grid. In 1970, the first 1:10,000 maps were produced using the Transverse Mercator Projection. The revision process continued until recently, with new editions appearing every 10 years or so for urban areas.

## Map Name(s) and Date(s)

TQ28NW	TQ28NE
1978	1976
1:10,000	1:10,000
TQ28SW	TQ28SE
1975	1974
1:10,000	1:10,000

## Historical Map - Slice A



## Order Details

Order Number: 65731497\_1\_1  
Customer Ref: J14373  
National Grid Reference: 526210, 186000  
Slice: A  
Site Area (Ha): 0.05  
Search Buffer (m): 1000

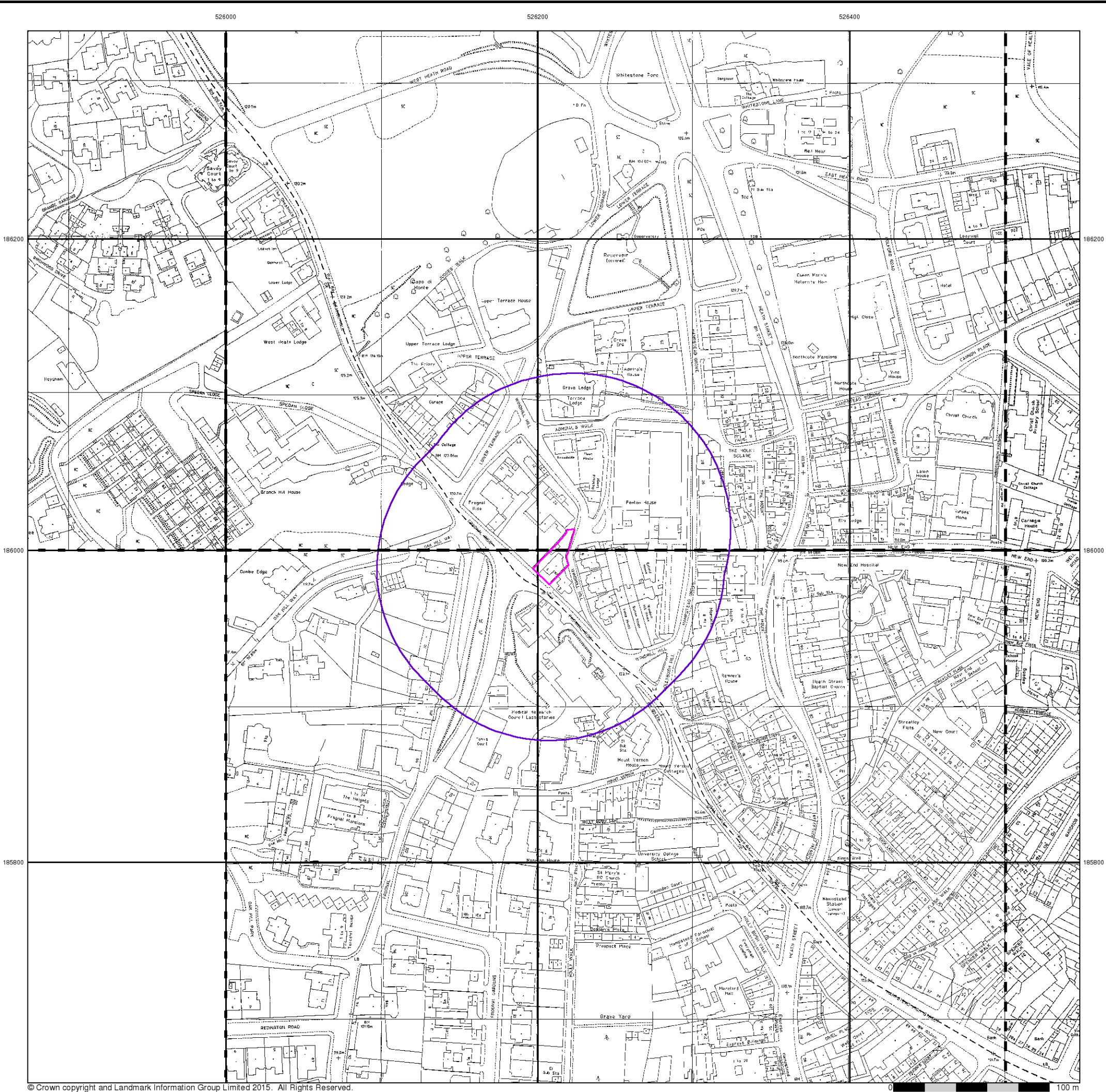
## Site Details

4 Frogna Rise, LONDON, NW3 6RD



Tel: 0844 844 9952  
Fax: 0844 844 9951  
Web: www.envirocheck.co.uk





Large-Scale National Grid Data

Published 1991

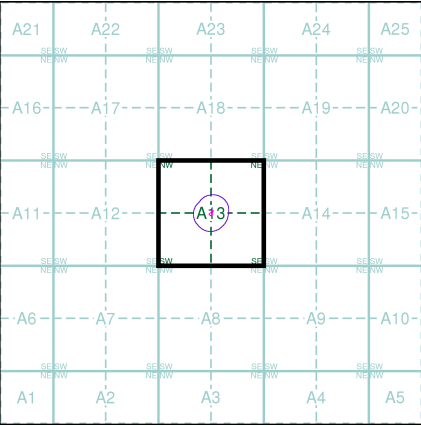
Source map scale - 1:1,250

'Large Scale National Grid Data' superseded SIM cards (Ordnance Survey's 'Survey of Information on Microfilm') in 1992, and continued to be produced until 1999. These maps were the fore-runners of digital mapping and so provide detailed information on houses and roads, but tend to show less topographic features such as vegetation. These maps were produced at both 1:2,500 and 1:1,250 scales.

Map Name(s) and Date(s)

TQ2686SE 1991 1:1,250	TQ2686SW 1991 1:1,250	TQ2686SE 1991 1:1,250
	TQ2685NW 1991 1:1,250	TQ2685NE 1991 1:1,250

Historical Map - Segment A13



Order Details

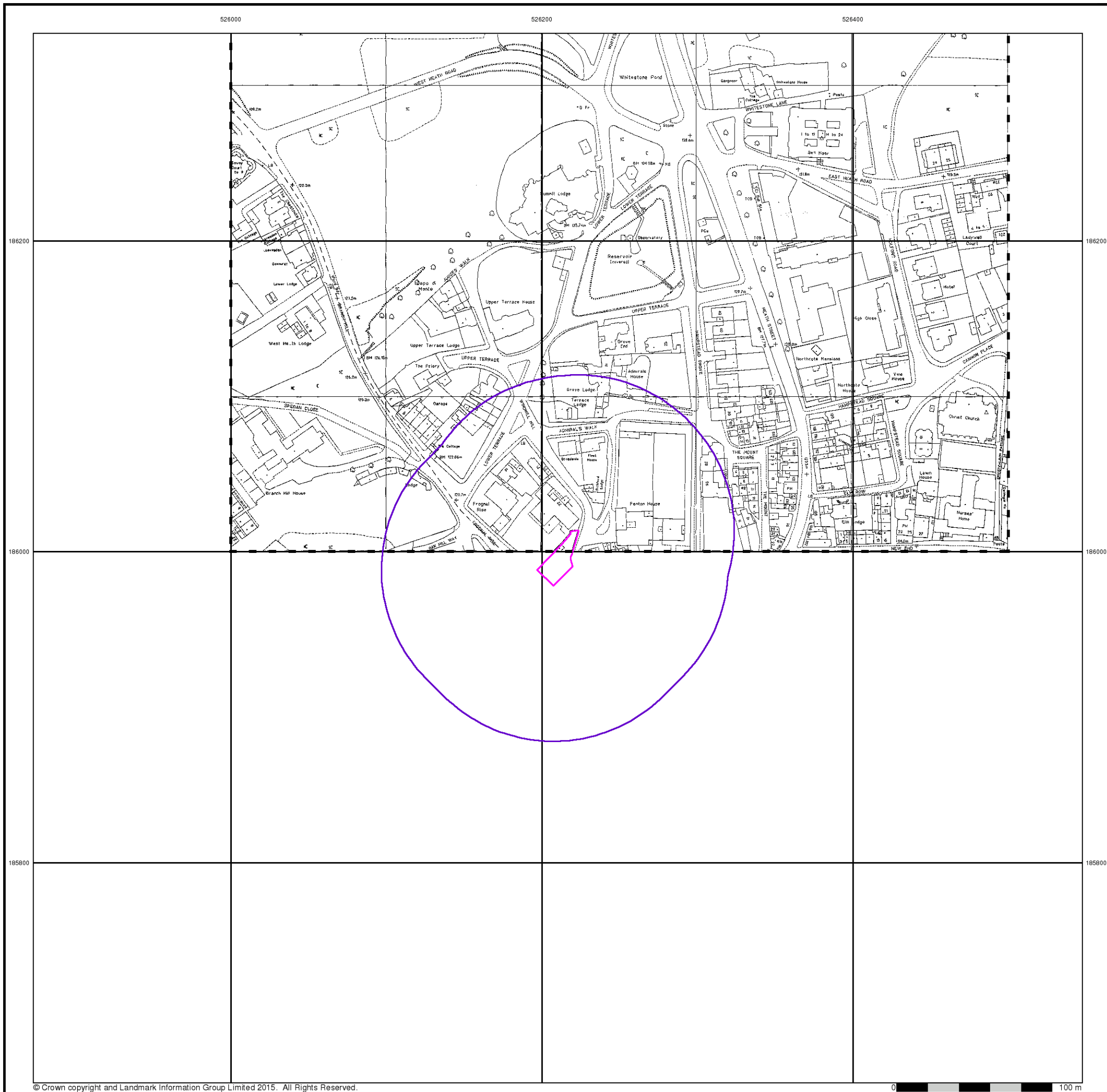
Order Number: 65731497\_1\_1  
Customer Ref: J14373  
National Grid Reference: 526210, 186000  
Slice: A  
Site Area (Ha): 0.05  
Search Buffer (m): 100

Site Details

4 Frogna Rise, LONDON, NW3 6RD



Tel: 0844 844 9952  
Fax: 0844 844 9951  
Web: www.envirocheck.co.uk



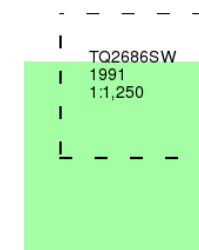
## Large-Scale National Grid Data

**Published 1991**

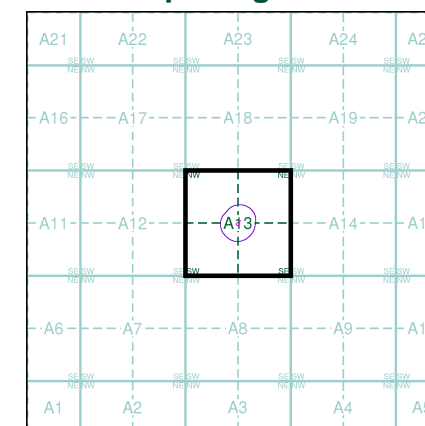
**Source map scale - 1:1,250**

'Large Scale National Grid Data' superseded SIM cards (Ordnance Survey's 'Survey of Information on Microfilm') in 1992, and continued to be produced until 1999. These maps were the fore-runners of digital mapping and so provide detailed information on houses and roads, but tend to show less topographic features such as vegetation. These maps were produced at both 1:2,500 and 1:1,250 scales.

## Map Name(s) and Date(s)



## Historical Map - Segment A13



## Order Details

Order Number: 65731497\_1\_1  
Customer Ref: J14373  
National Grid Reference: 526210, 186000  
Slice: A  
Site Area (Ha): 0.05  
Search Buffer (m): 100

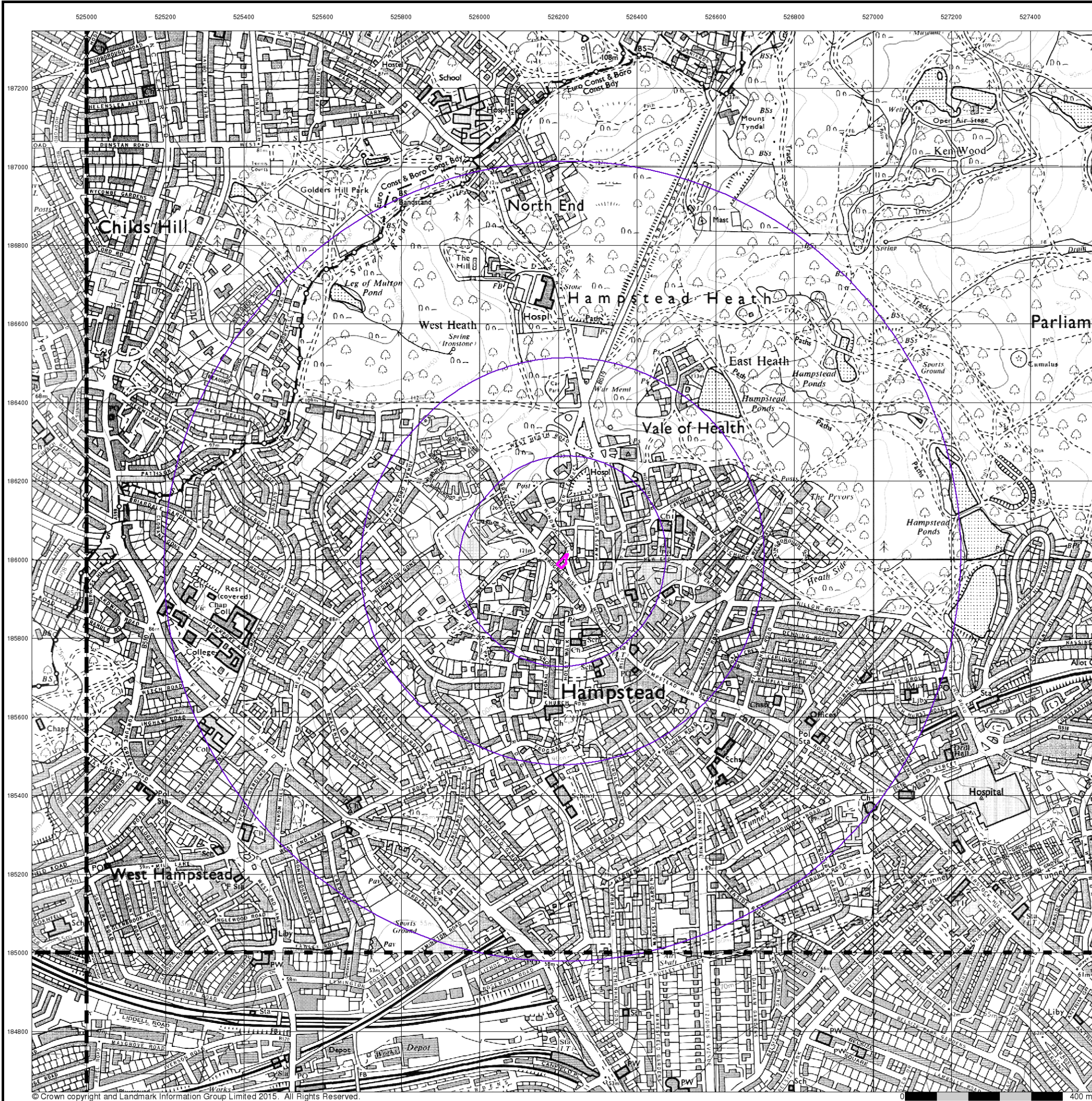
## Site Details

4 Frogna! Rise, LONDON, NW3 6RD



Tel: 0844 844 9952  
Fax: 0844 844 9951  
Web: [www.envirocheck.co.uk](http://www.envirocheck.co.uk)





© Crown copyright and Landmark Information Group Limited 2015. All Rights Reserved.



## Ordnance Survey Plan

Published 1991 - 1996

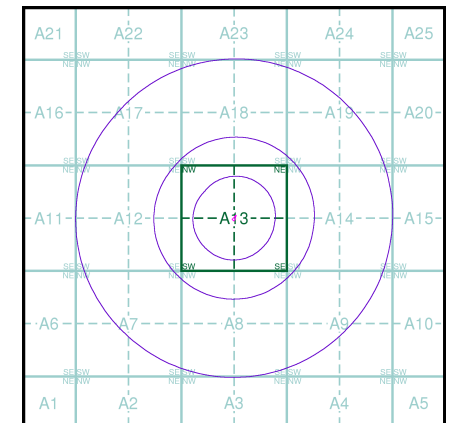
Source map scale - 1:10,000

The historical maps shown were reproduced from maps predominantly held at the scale adopted for England, Wales and Scotland in the 1840's. In 1854 the 1:2,500 scale was adopted for mapping urban areas; these maps were used to update the 1:10,560 maps. The published date given therefore is often some years later than the surveyed date. Before 1938, all OS maps were based on the Cassini Projection, with independent surveys of a single county or group of counties, giving rise to significant inaccuracies in outlying areas. In the late 1940's, a Provisional Edition was produced, which updated the 1:10,560 mapping from a number of sources. The maps appear unfinished - with all military camps and other strategic sites removed. These maps were initially overprinted with the National Grid. In 1970, the first 1:10,000 maps were produced using the Transverse Mercator Projection. The revision process continued until recently, with new editions appearing every 10 years or so for urban areas.

### Map Name(s) and Date(s)

TQ28NW	TQ28NE
1993	1996
1:10,000	1:10,000
TQ28SW	TQ28SE
1996	1991
1:10,000	1:10,000

### Historical Map - Slice A



### Order Details

Order Number: 65731497\_1\_1  
Customer Ref: J14373  
National Grid Reference: 526210, 186000  
Slice: A  
Site Area (Ha): 0.05  
Search Buffer (m): 1000

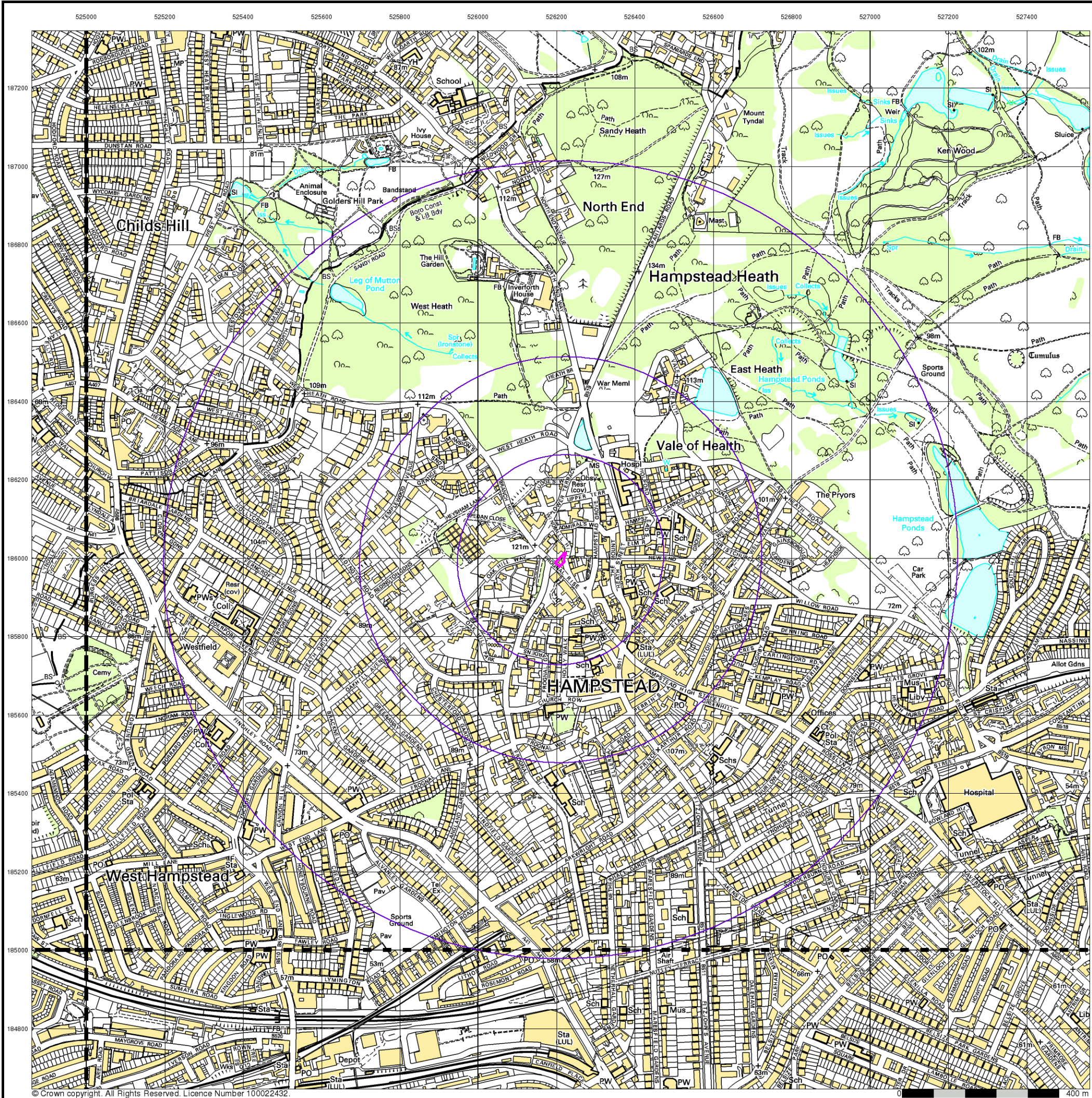
### Site Details

4 Frogna Rise, LONDON, NW3 6RD



Tel: 0844 844 9952  
Fax: 0844 844 9951  
Web: www.envirocheck.co.uk





## 10k Raster Mapping

Published 2006

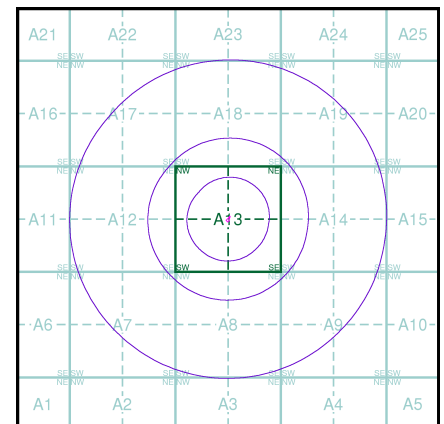
Source map scale - 1:10,000

The historical maps shown were produced from the Ordnance Survey's 1:10,000 colour raster mapping. These maps are derived from Landplan which replaced the old 1:10,000 maps originally published in 1970. The data is highly detailed showing buildings, fences and field boundaries as well as all roads, tracks and paths. Road names are also included together with the relevant road number and classification. Boundary information depiction includes county, unitary authority, district, civil parish and constituency.

## Map Name(s) and Date(s)

TQ28NW 2006 1:10,000	TQ28NE 2006 1:10,000
TQ28SW 2006 1:10,000	TQ28SE 2006 1:10,000

## Historical Map - Slice A



## Order Details

Order Number: 65731497\_1\_1  
Customer Ref: J14373  
National Grid Reference: 526210, 186000  
Slice: A  
Site Area (Ha): 0.05  
Search Buffer (m): 1000

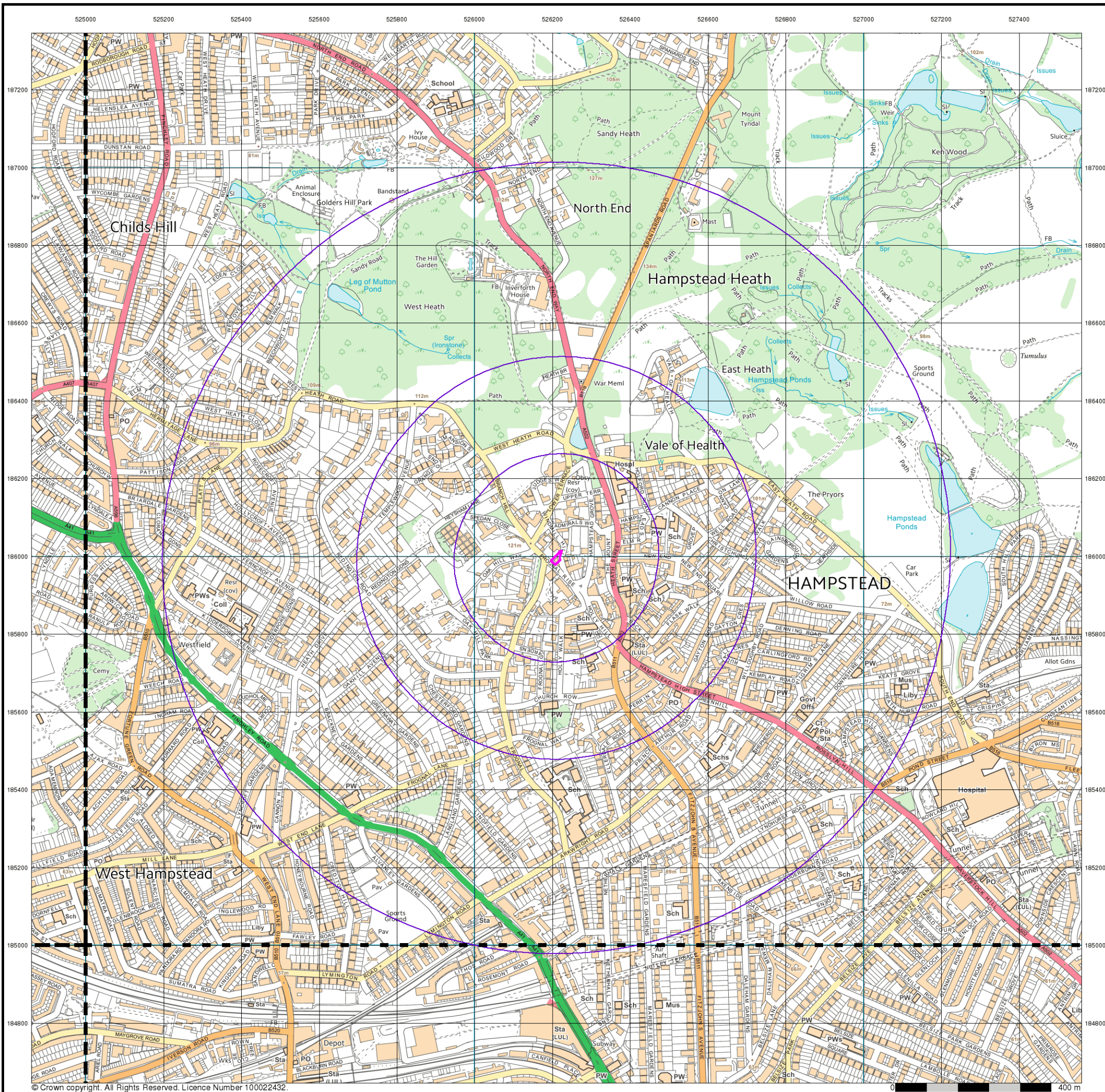
## Site Details

4 Frognal Rise, LONDON, NW3 6RD



Tel: 0844 844 9952  
Fax: 0844 844 9951  
Web: www.envirocheck.co.uk





## VectorMap Local

Published 2014

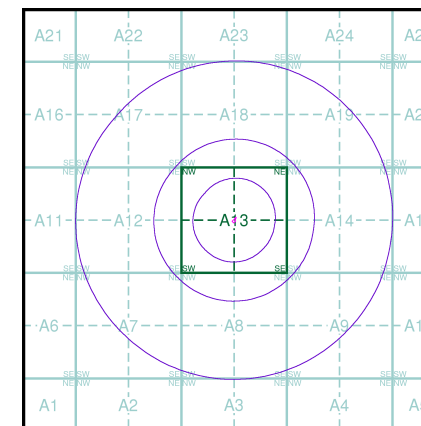
Source map scale - 1:10,000

VectorMap Local (Raster) is Ordnance Survey's highest detailed 'backdrop' mapping product. These maps are produced from OS's VectorMap Local, a simple vector dataset at a nominal scale of 1:10,000, covering the whole of Great Britain, that has been designed for creating graphical mapping. OS VectorMap Local is derived from large-scale information surveyed at 1:1250 scale (covering major towns and cities), 1:2500 scale (smaller towns, villages and developed rural areas), and 1:10 000 scale (mountain, moorland and river estuary areas).

## Map Name(s) and Date(s)

TQ28NW 2014 Variable	TQ28NE 2014 Variable
TQ28SW 2014 Variable	TQ28SE 2014 Variable

## Historical Map - Slice A



## Order Details

Order Number: 65731497\_1\_1  
Customer Ref: J14373  
National Grid Reference: 526210, 186000  
Slice: A  
Site Area (Ha): 0.05  
Search Buffer (m): 1000

## Site Details

4 Frognal Rise, LONDON, NW3 6RD



Tel: 0844 844 9952  
Fax: 0844 844 9951  
Web: www.envirocheck.co.uk



**Date** 04 December 2014  
**Our Ref** 20878-SI-8-041214  
**Your Ref**

**To** Sarah Wadley  
Elliottwood  
S.Wadley@elliottwood.co.uk



London Underground Limited

Hello Sarah,

**4 Frognal Rise London NW3 6RD**

Thank you for your communication of 4<sup>th</sup> December 2014.

I can confirm that London Underground has no assets within 50 metres of your site as shown on the plan you provided.

Should you have any further enquiries, please do not hesitate to contact me.

Shahina Inayathusein  
Information Manager  
LUL Infrastructure Protection  
E-mail: Locationenquiries@tube.tfl.gov.uk  
Tel: 020 7918 0016

Geotechnical & Environmental Associates (GEA) is an engineer-led and client-focused independent specialist providing a complete range of geotechnical and contaminated land investigation, analytical and consultancy services to the property and construction industries.

We have offices at

Widbury Barn  
Widbury Hill  
Ware  
Hertfordshire  
SG12 7QE  
tel 01727 824666  
mail@gea-ltd.co.uk

Church Farm  
Gotham Road  
Kingston on Soar  
Notts  
NG11 0DE  
tel 01509 674888  
midlands@gea-ltd.co.uk

Enquiries can also be made on-line at

[www.gea-ltd.co.uk](http://www.gea-ltd.co.uk)

where information can be found on all of the services that we offer.

