

© Landmark Information Group and/or Data Suppliers 2015.



## Historical Aerial Photography

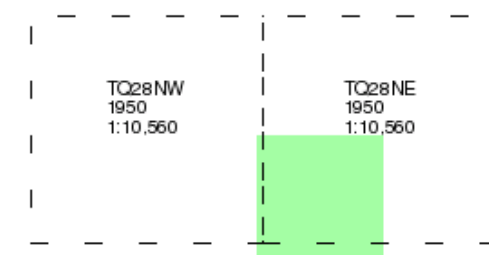
Published 1950

Source map scale - 1:10,560

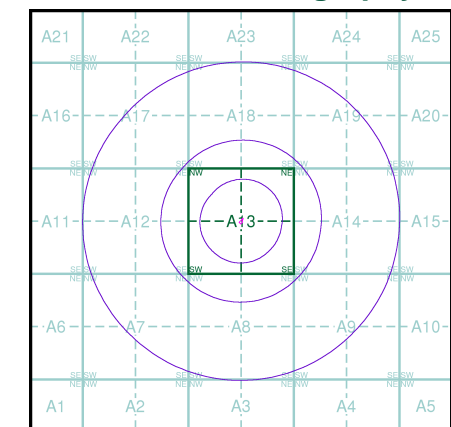
The Historical Aerial Photos were produced by the Ordnance Survey at a scale of 1:1,250 and 1:10,560 from Air Force photography. They were produced between 1944 and 1951 as an interim measure, pending preparation of conventional mapping, due to post war resource shortages. New security measures in the 1950's meant that every photograph was re-checked for potentially unsafe information with security sites replaced by fake fields or clouds. The original editions were withdrawn and only later made available after a period of fifty years although due to the accuracy of the editing, without viewing both revisions it is not easy to spot the edits. Where available Landmark have included both revisions.

© Landmark Information Group and/or Data Suppliers 2010.

### Map Name(s) and Date(s)



### Historical Aerial Photography - Slice A



### Order Details

Order Number: 65731497\_1\_1  
 Customer Ref: J14373  
 National Grid Reference: 526210, 186000  
 Slice: A  
 Site Area (Ha): 0.05  
 Search Buffer (m): 1000

### Site Details

4 Frogal Rise, LONDON, NW3 6RD



Tel: 0844 844 9952  
 Fax: 0844 844 9951  
 Web: www.envirocheck.co.uk



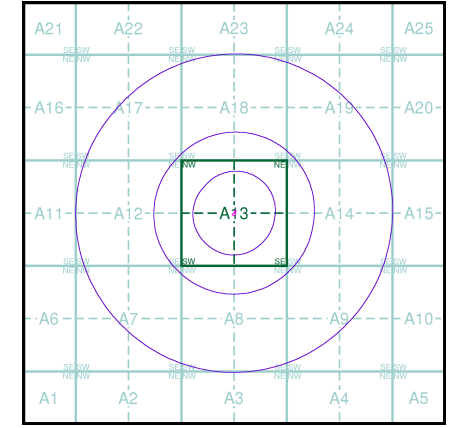
**Ordnance Survey Plan**  
**Published 1951**  
**Source map scale - 1:10,000**

The historical maps shown were reproduced from maps predominantly held at the scale adopted for England, Wales and Scotland in the 1840's. In 1854 the 1:2,500 scale was adopted for mapping urban areas; these maps were used to update the 1:10,560 maps. The published date given therefore is often some years later than the surveyed date. Before 1938, all OS maps were based on the Cassini Projection, with independent surveys of a single county or group of counties, giving rise to significant inaccuracies in outlying areas. In the late 1940's, a Provisional Edition was produced, which updated the 1:10,560 mapping from a number of sources. The maps appear unfinished - with all military camps and other strategic sites removed. These maps were initially overprinted with the National Grid. In 1970, the first 1:10,000 maps were produced using the Transverse Mercator Projection. The revision process continued until recently, with new editions appearing every 10 years or so for urban areas.

**Map Name(s) and Date(s)**

TQ28NW	TQ28NE
1951	1951
1:10,560	1:10,560
TQ28SW	TQ28SE
1951	1951
1:10,560	1:10,560

**Historical Map - Slice A**



**Order Details**

Order Number: 65731497\_1\_1  
 Customer Ref: J14373  
 National Grid Reference: 526210, 186000  
 Slice: A  
 Site Area (Ha): 0.05  
 Search Buffer (m): 1000

**Site Details**

4 Frogna Rise, LONDON, NW3 6RD



Tel: 0844 844 9952  
 Fax: 0844 844 9951  
 Web: www.envirocheck.co.uk



### Ordnance Survey Plan

Published 1954

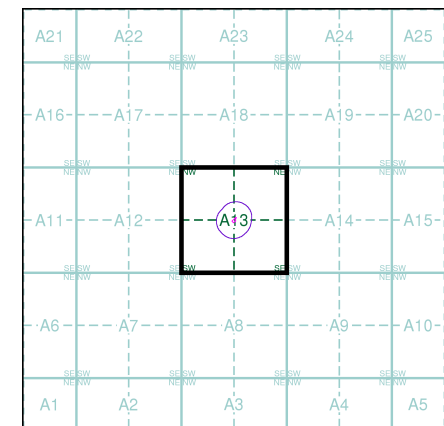
Source map scale - 1:1,250

The historical maps shown were reproduced from maps predominantly held at the scale adopted for England, Wales and Scotland in the 1840's. In 1854 the 1:2,500 scale was adopted for mapping urban areas and by 1896 it covered the whole of what were considered to be the cultivated parts of Great Britain. The published date given below is often some years later than the surveyed date. Before 1938, all OS maps were based on the Cassini Projection, with independent surveys of a single county or group of counties, giving rise to significant inaccuracies in outlying areas.

### Map Name(s) and Date(s)

TQ2586SE 1954 1:1,250	TQ2686SW 1954 1:1,250	TQ2686SE 1954 1:1,250
TQ2585NE 1954 1:1,250	TQ2685NW 1954 1:1,250	TQ2685NE 1954 1:1,250

### Historical Map - Segment A13



### Order Details

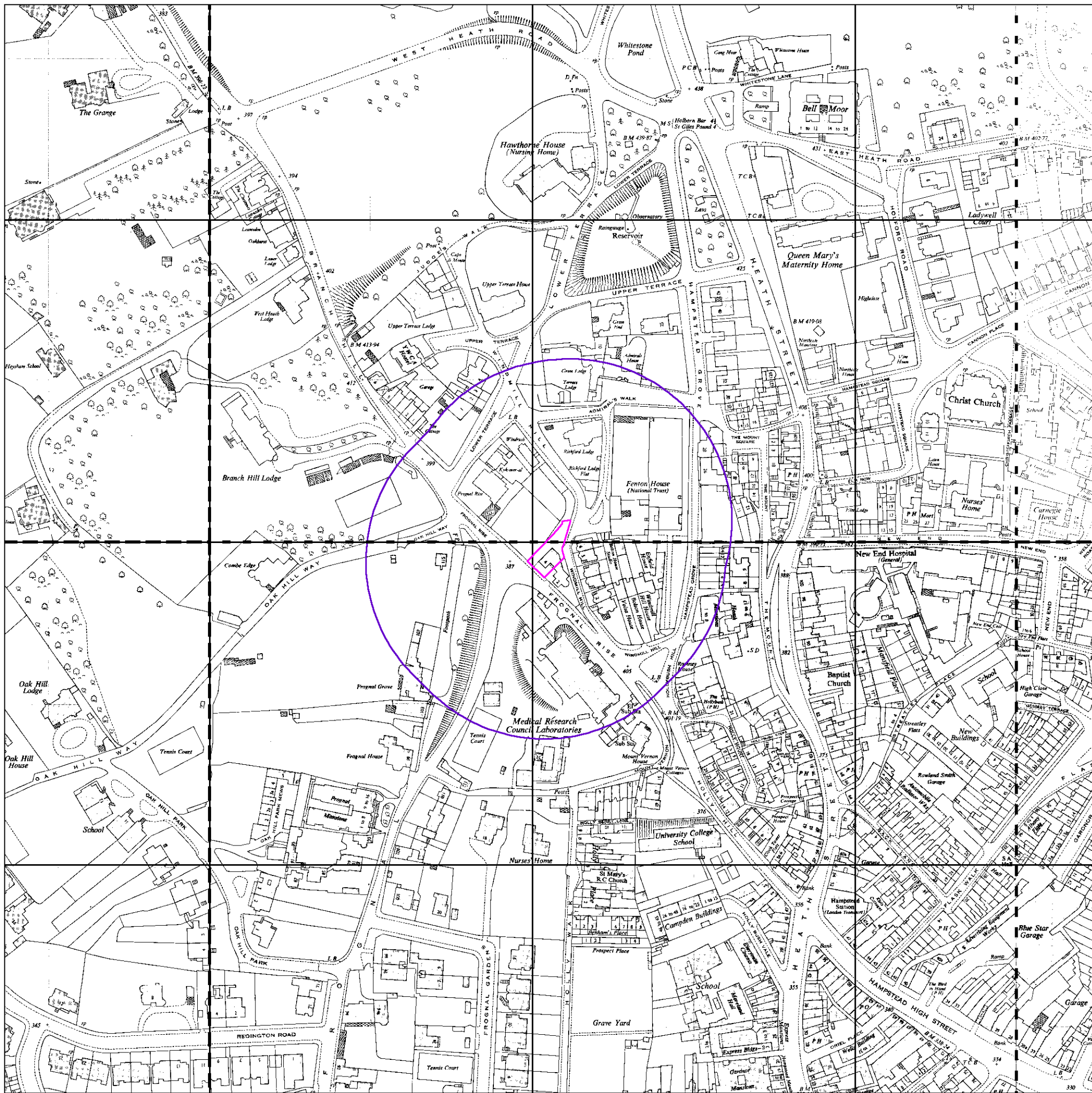
Order Number: 65731497\_1\_1  
 Customer Ref: J14373  
 National Grid Reference: 526210, 186000  
 Slice: A  
 Site Area (Ha): 0.05  
 Search Buffer (m): 100

### Site Details

4 Frognal Rise, LONDON, NW3 6RD



Tel: 0844 844 9952  
 Fax: 0844 844 9951  
 Web: www.envirocheck.co.uk



### Ordnance Survey Plan

Published 1954 - 1955

Source map scale - 1:2,500

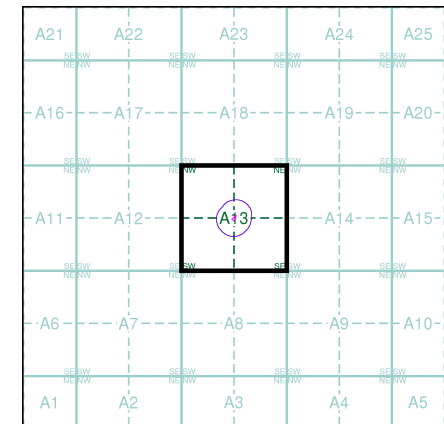
The historical maps shown were reproduced from maps predominantly held at the scale adopted for England, Wales and Scotland in the 1840's. In 1854 the 1:2,500 scale was adopted for mapping urban areas and by 1896 it covered the whole of what were considered to be the cultivated parts of Great Britain. The published date given below is often some years later than the surveyed date. Before 1938, all OS maps were based on the Cassini Projection, with independent surveys of a single county or group of counties, giving rise to significant inaccuracies in outlying areas.



### Map Name(s) and Date(s)

TQ2586 1955 1:2,500	TQ2886 1954 1:2,500
TQ2585 1955 1:2,500	TQ2685 1955 1:2,500

### Historical Map - Segment A13

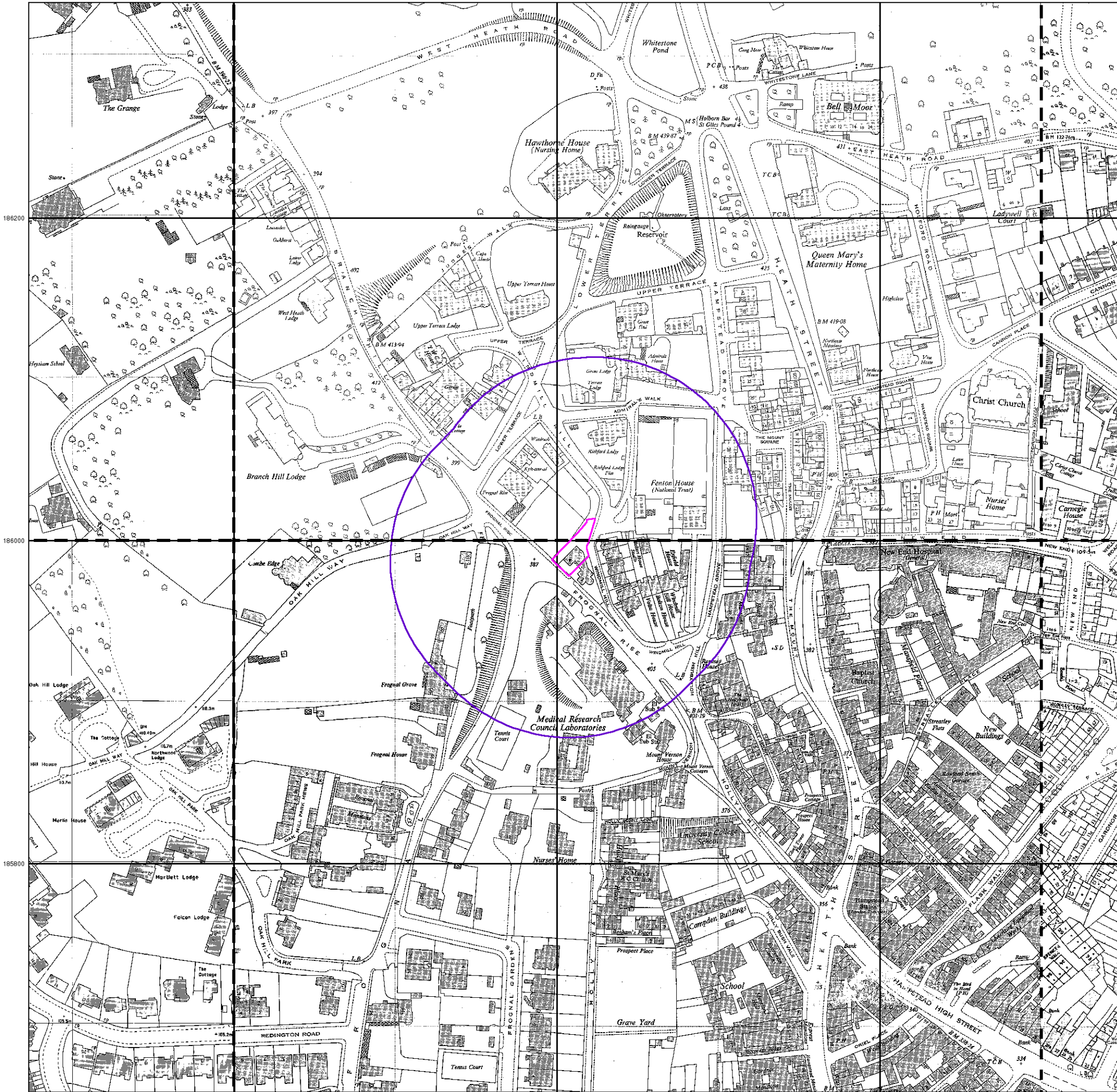


### Order Details

Order Number: 65731497\_1\_1  
 Customer Ref: J14373  
 National Grid Reference: 526210, 186000  
 Slice: A  
 Site Area (Ha): 0.05  
 Search Buffer (m): 100

### Site Details

4 Frognal Rise, LONDON, NW3 6RD



**Additional SIMs**

**Published 1954 - 1987**

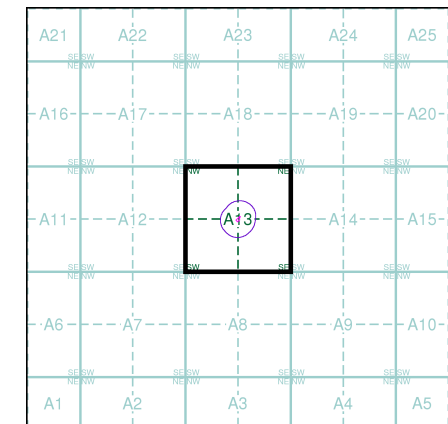
**Source map scale - 1:1,250**

The SIM cards (Ordnance Survey's 'Survey of Information on Microfilm') are further, minor editions of mapping which were produced and published in between the main editions of an area was updated. They date from 1947 to 1994, and contain detailed information on buildings, roads and land-use. These maps were produced at both 1:2,500 and 1:1,250 scales.

**Map Name(s) and Date(s)**

TQ2586SE 1954 1:1,250	TQ2686SW 1954 1:1,250	TQ2686SE 1954 1:1,250
TQ2585NE 1966 1:1,250	TQ2685NW 1954 1:1,250	TQ2685NE 1987 1:1,250

**Historical Map - Segment A13**



**Order Details**

Order Number: 65731497\_1\_1  
 Customer Ref: J14373  
 National Grid Reference: 526210, 186000  
 Slice: A  
 Site Area (Ha): 0.05  
 Search Buffer (m): 100

**Site Details**

4 Frognal Rise, LONDON, NW3 6RD



Tel: 0844 844 9952  
 Fax: 0844 844 9951  
 Web: www.envirocheck.co.uk



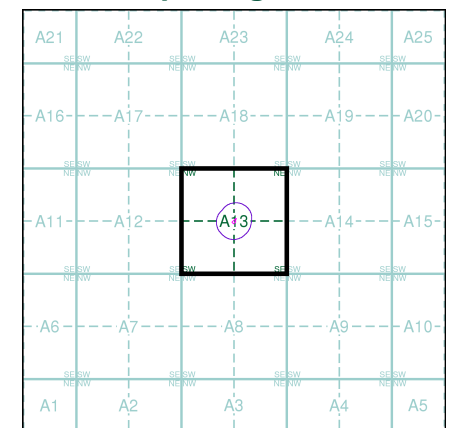
**Additional SIMs**  
**Published 1954 - 1955**  
**Source map scale - 1:2,500**

The SIM cards (Ordnance Survey's 'Survey of Information on Microfilm') are further, minor editions of mapping which were produced and published in between the main editions of an area as it was updated. They date from 1947 to 1994, and contain detailed information on buildings, roads and land-use. These maps were produced at both 1:2,500 and 1:1,250 scales.

**Map Name(s) and Date(s)**

TQ2886	1954	1:2,500
TQ2585	1955	1:2,500

**Historical Map - Segment A13**



**Order Details**

Order Number: 65731497\_1\_1  
 Customer Ref: J14373  
 National Grid Reference: 526210, 186000  
 Slice: A  
 Site Area (Ha): 0.05  
 Search Buffer (m): 100

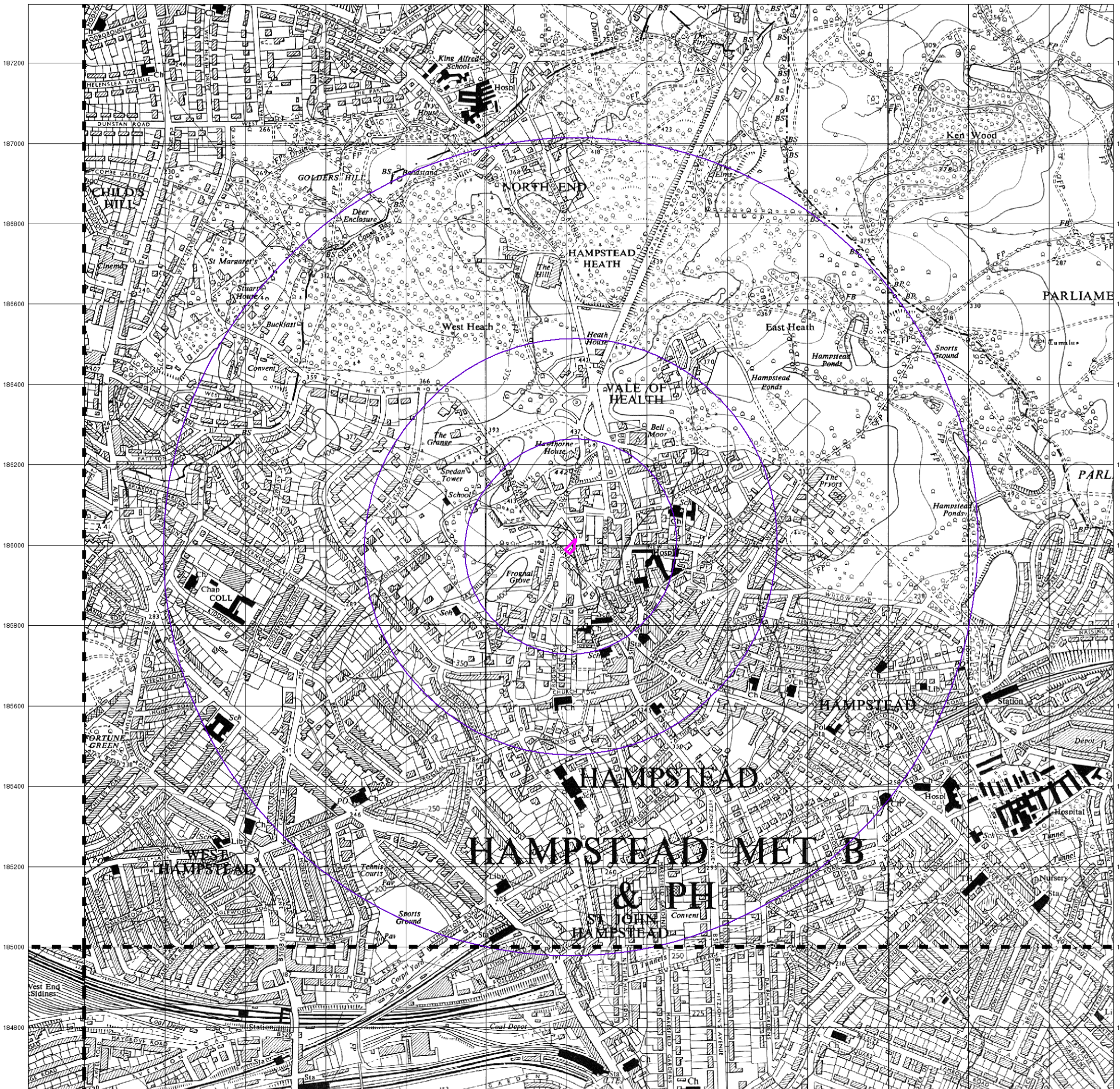
**Site Details**

4 Frognal Rise, LONDON, NW3 6RD



Tel: 0844 844 9952  
 Fax: 0844 844 9951  
 Web: www.envirocheck.co.uk

525000 525200 525400 525600 525800 526000 526200 526400 526600 526800 527000 527200 527400



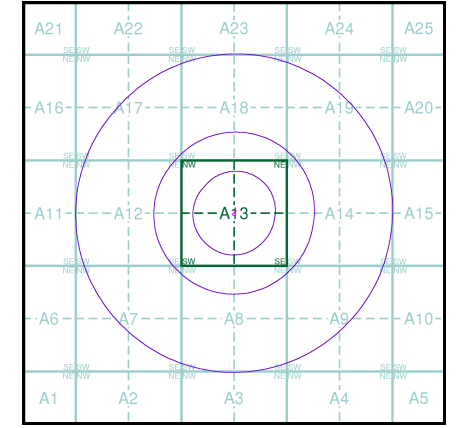
**Ordnance Survey Plan**  
**Published 1957 - 1958**  
**Source map scale - 1:10,000**

The historical maps shown were reproduced from maps predominantly held at the scale adopted for England, Wales and Scotland in the 1840's. In 1854 the 1:2,500 scale was adopted for mapping urban areas; these maps were used to update the 1:10,560 maps. The published date given therefore is often some years later than the surveyed date. Before 1938, all OS maps were based on the Cassini Projection, with independent surveys of a single county or group of counties, giving rise to significant inaccuracies in outlying areas. In the late 1940's, a Provisional Edition was produced, which updated the 1:10,560 mapping from a number of sources. The maps appear unfinished - with all military camps and other strategic sites removed. These maps were initially overprinted with the National Grid. In 1970, the first 1:10,000 maps were produced using the Transverse Mercator Projection. The revision process continued until recently, with new editions appearing every 10 years or so for urban areas.

**Map Name(s) and Date(s)**

TQ28NE	1958
1:10,560	
TQ28SW	1957
TQ28SE	1957
1:10,560	

**Historical Map - Slice A**



**Order Details**

Order Number: 65731497\_1\_1  
 Customer Ref: J14373  
 National Grid Reference: 526210, 186000  
 Slice: A  
 Site Area (Ha): 0.05  
 Search Buffer (m): 1000

**Site Details**

4 Frogna Rise, LONDON, NW3 6RD



Tel: 0844 844 9952  
 Fax: 0844 844 9951  
 Web: www.envirocheck.co.uk



### Ordnance Survey Plan

Published 1966 - 1973

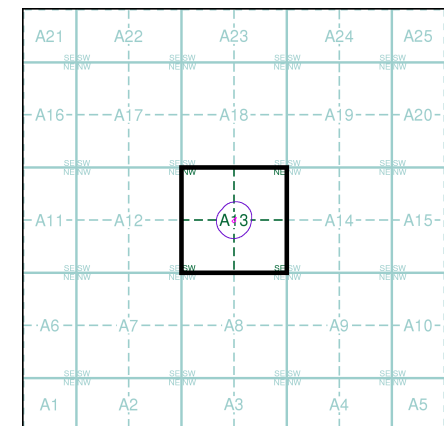
Source map scale - 1:1,250

The historical maps shown were reproduced from maps predominantly held at the scale adopted for England, Wales and Scotland in the 1840's. In 1854 the 1:2,500 scale was adopted for mapping urban areas and by 1896 it covered the whole of what was considered to be the cultivated parts of Great Britain. The published date given below is often some years later than the surveyed date. Before 1938, all OS maps were based on the Cassini Projection, with independent surveys of a single county or group of counties, giving rise to significant inaccuracies in outlying areas.

### Map Name(s) and Date(s)

TQ2586SE 1972 1:1,250	TQ2686SW 1973 1:1,250	
TQ2585NE 1966 1:1,250	TQ2685NW 1966 1:1,250	TQ2685NE 1966 1:1,250

### Historical Map - Segment A13



### Order Details

Order Number: 65731497\_1\_1  
 Customer Ref: J14373  
 National Grid Reference: 526210, 186000  
 Slice: A  
 Site Area (Ha): 0.05  
 Search Buffer (m): 100

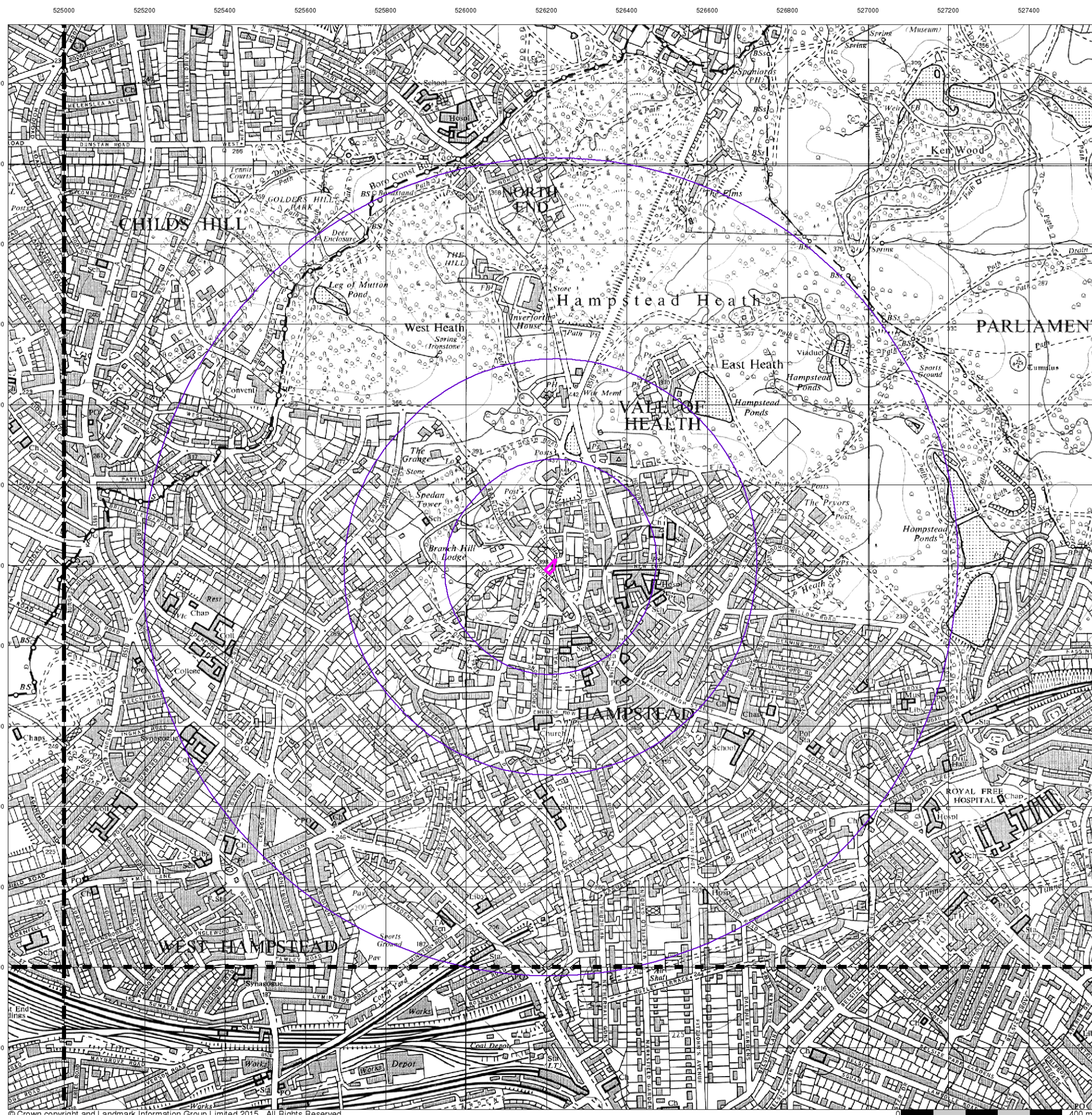
### Site Details

4 Froggnal Rise, LONDON, NW3 6RD



Tel: 0844 844 9952  
 Fax: 0844 844 9951  
 Web: www.envirocheck.co.uk





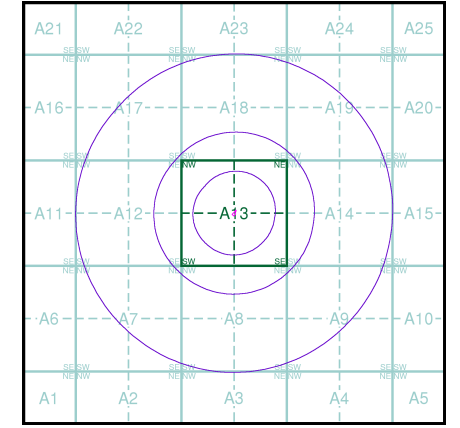
**Ordnance Survey Plan**  
**Published 1967 - 1968**  
**Source map scale - 1:10,000**

The historical maps shown were reproduced from maps predominantly held at the scale adopted for England, Wales and Scotland in the 1840's. In 1854 the 1:2,500 scale was adopted for mapping urban areas; these maps were used to update the 1:10,560 maps. The published date given therefore is often some years later than the surveyed date. Before 1938, all OS maps were based on the Cassini Projection, with independent surveys of a single county or group of counties, giving rise to significant inaccuracies in outlying areas. In the late 1940's, a Provisional Edition was produced, which updated the 1:10,560 mapping from a number of sources. The maps appear unfinished - with all military camps and other strategic sites removed. These maps were initially overprinted with the National Grid. In 1970, the first 1:10,000 maps were produced using the Transverse Mercator Projection. The revision process continued until recently, with new editions appearing every 10 years or so for urban areas.

**Map Name(s) and Date(s)**

TQ28NW	TQ28NE
1968	1968
1:10,560	1:10,560
TQ28SW	TQ28SE
1967	1968
1:10,560	1:10,560

**Historical Map - Slice A**



**Order Details**

Order Number: 65731497\_1\_1  
 Customer Ref: J14373  
 National Grid Reference: 526210, 186000  
 Slice: A  
 Site Area (Ha): 0.05  
 Search Buffer (m): 1000

**Site Details**

4 Frogna Rise, LONDON, NW3 6RD

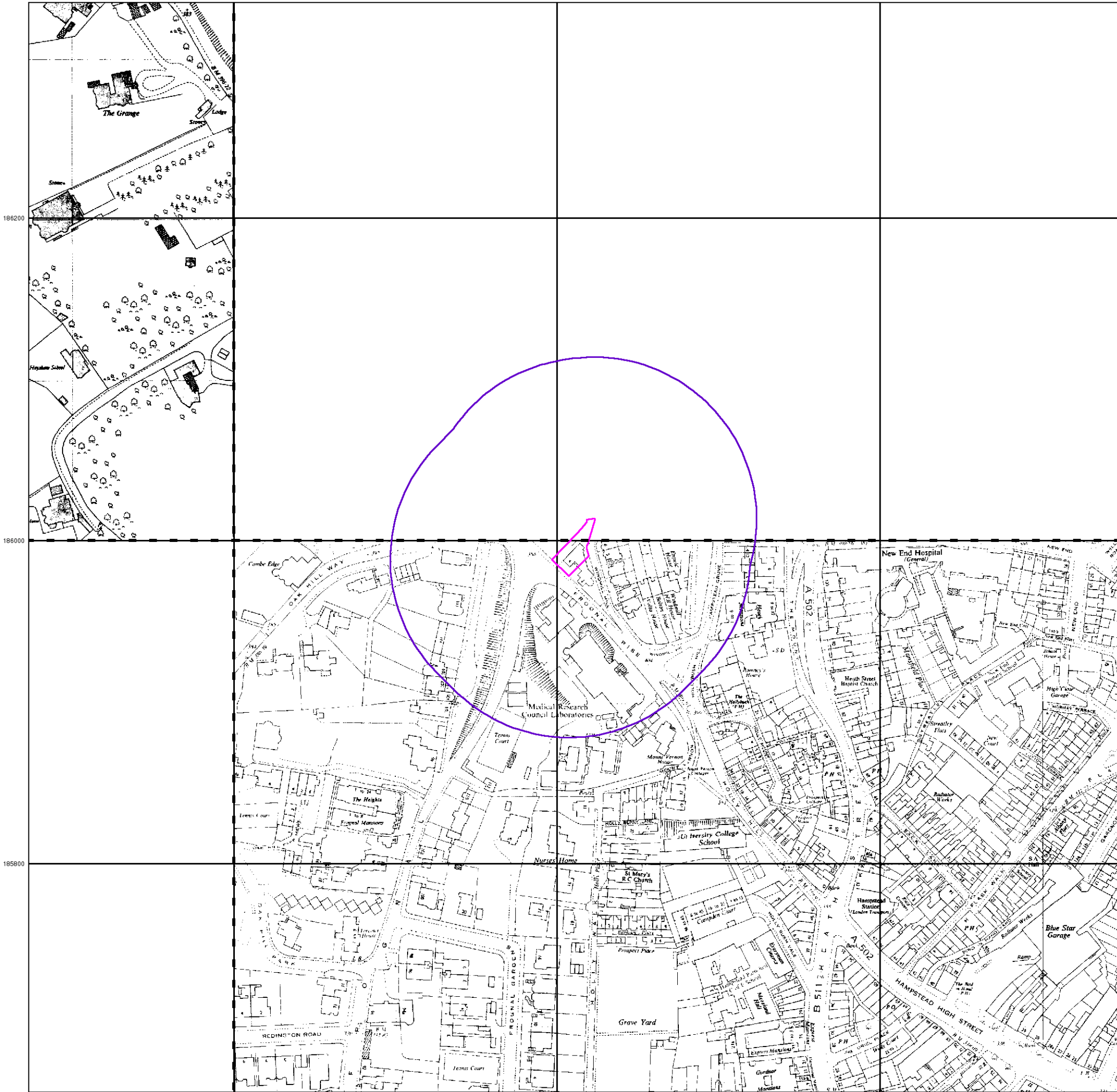


Tel: 0844 844 9952  
 Fax: 0844 844 9951  
 Web: www.envirocheck.co.uk

526000

526200

526400



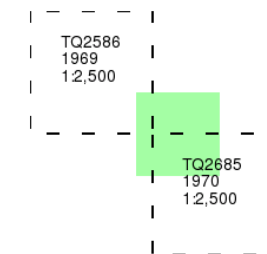
**Ordnance Survey Plan**

**Published 1969 - 1970**

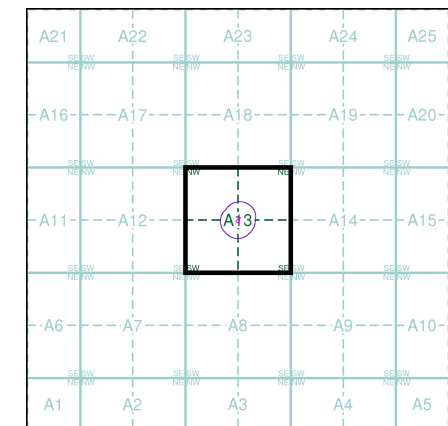
**Source map scale - 1:2,500**

The historical maps shown were reproduced from maps predominantly held at the scale adopted for England, Wales and Scotland in the 1840's. In 1854 the 1:2,500 scale was adopted for mapping urban areas and by 1896 it covered the whole of what were considered to be the cultivated parts of Great Britain. The published date given below is often some years later than the surveyed date. Before 1938, all OS maps were based on the Cassini Projection, with independent surveys of a single county or group of counties, giving rise to significant inaccuracies in outlying areas.

**Map Name(s) and Date(s)**



**Historical Map - Segment A13**



**Order Details**

Order Number: 65731497\_1\_1  
 Customer Ref: J14373  
 National Grid Reference: 526210, 186000  
 Slice: A  
 Site Area (Ha): 0.05  
 Search Buffer (m): 100

**Site Details**

4 Frogna Rise, LONDON, NW3 6RD



Tel: 0844 844 9952  
 Fax: 0844 844 9951  
 Web: www.envirocheck.co.uk

526000

526200

526400

186200

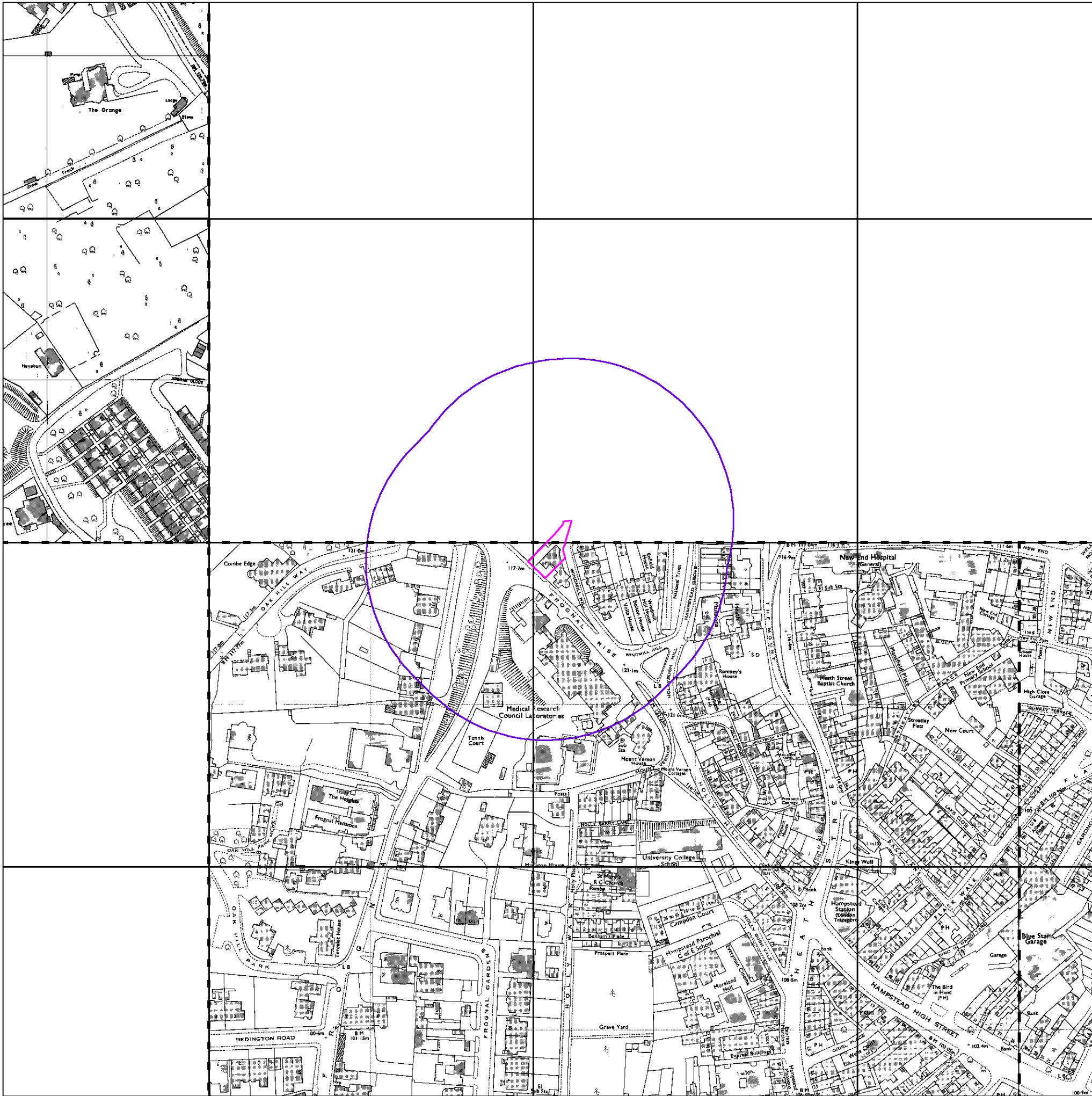
186200

186000

186000

185800

185800



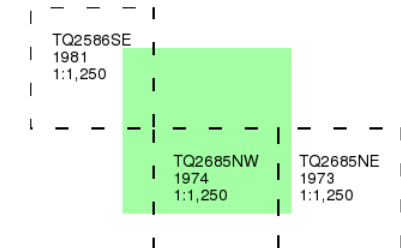
**Ordnance Survey Plan**

**Published 1973 - 1981**

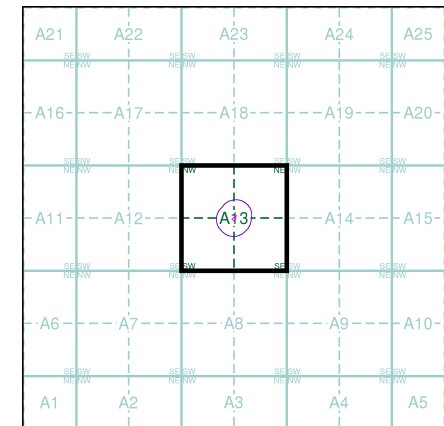
**Source map scale - 1:1,250**

The historical maps shown were reproduced from maps predominantly held at the scale adopted for England, Wales and Scotland in the 1840's. In 1854 the 1:2,500 scale was adopted for mapping urban areas and by 1896 it covered the whole of what were considered to be the cultivated parts of Great Britain. The published date given below is often some years later than the surveyed date. Before 1938, all OS maps were based on the Cassini Projection, with independent surveys of a single county or group of counties, giving rise to significant inaccuracies in outlying areas.

**Map Name(s) and Date(s)**



**Historical Map - Segment A13**



**Order Details**

Order Number: 65731497\_1\_1  
 Customer Ref: J14373  
 National Grid Reference: 526210, 186000  
 Slice: A  
 Site Area (Ha): 0.05  
 Search Buffer (m): 100

**Site Details**

4 Frognal Rise, LONDON, NW3 6RD



Tel: 0844 844 9952  
 Fax: 0844 844 9951  
 Web: www.envirocheck.co.uk