



© Copyright Landmark Information Group Ltd. All Rights Reserved.

Envirocheck®

LANDMARK INFORMATION GROUP®

London

Published 1985

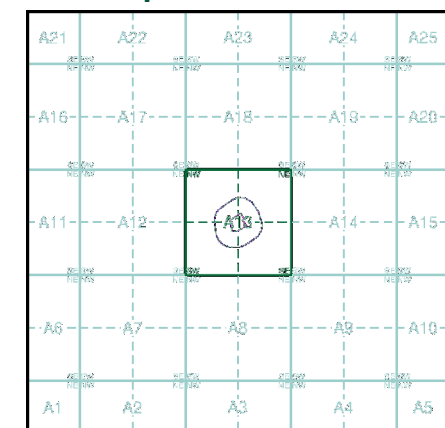
Source map scale - 1:25,000

These maps were produced by the Russian military during the Cold War between 1950 and 1997, and cover 103 towns and cities throughout the U.K. The maps are produced at 1:25,000, 1:10,000 and 1:5,000 scale, and show detailed land use, with colour-coded areas for development, green areas, and non-developed areas. Buildings are coloured black and important building uses (such as hospitals, post offices, factories etc.) are numbered, with a numbered key describing their use. They were produced by the Russians for the benefit of navigation, as well as strategic military sites and transport hubs, for use if they were to have invaded the U.K. The detailed information provided indicates that the areas were surveyed using land-based personnel, on the ground, in the cities that are mapped.

Map Name(s) and Date(s)

TO28 1985 1:25,000	TO38 1985 1:25,000
--------------------------	--------------------------

Russian Map - Slice A



Order Details

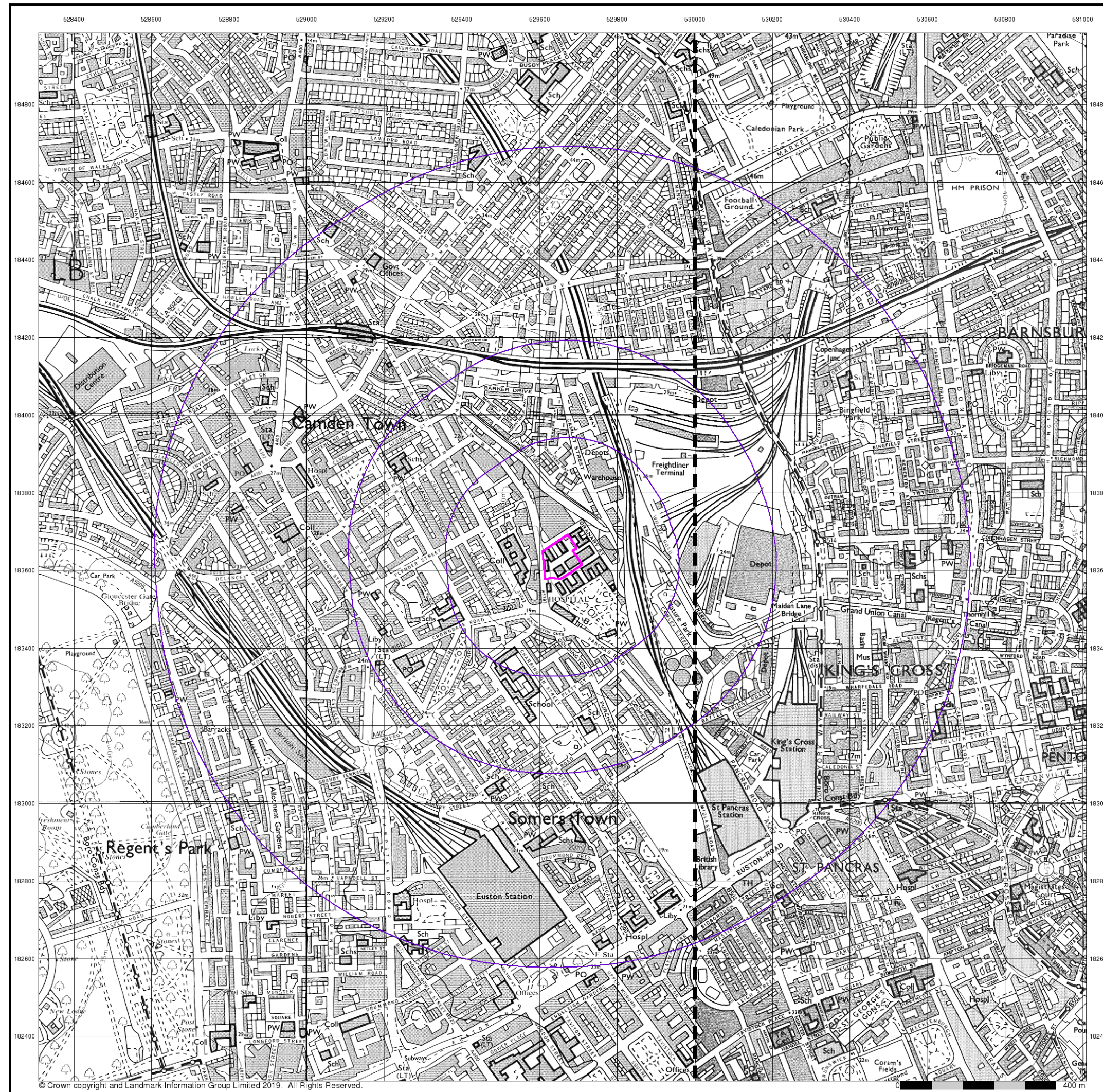
Order Number: 200804875_1_1
Customer Ref: 60588325 M001.021
National Grid Reference: 529660, 183630
Slice: A
Site Area (Ha): 0.76
Search Buffer (m): 1000

Site Details

, Care Home, St Pancras Hospital, 4, St Pancras Way, London, NW1 0PE

Landmark®
LANDMARK INFORMATION GROUP

Tel: 0844 844 9952
Fax: 0844 844 9951
Web: www.envirocheck.co.uk



© Crown copyright and Landmark Information Group Limited 2019. All Rights Reserved.

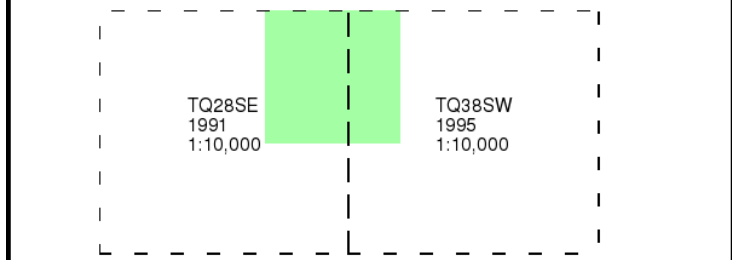
Envirocheck®

LANDMARK INFORMATION GROUP®

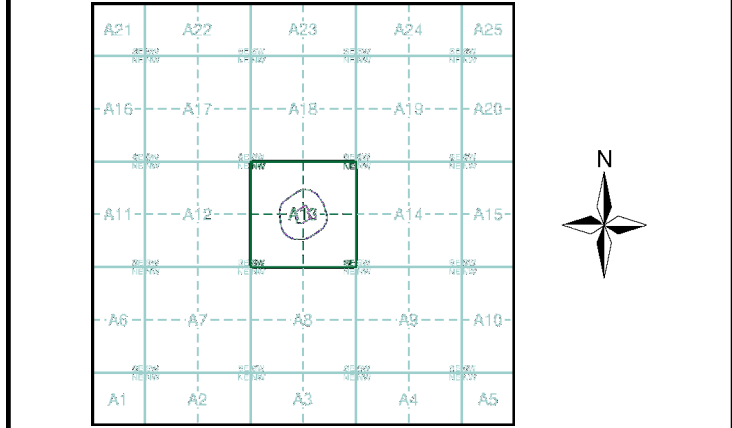
Ordnance Survey Plan Published 1991 - 1995 Source map scale - 1:10,000

The historical maps shown were reproduced from maps predominantly held at the scale adopted for England, Wales and Scotland in the 1840's. In 1854 the 1:2,500 scale was adopted for mapping urban areas; these maps were used to update the 1:10,560 maps. The published date given therefore is often some years later than the surveyed date. Before 1938, all OS maps were based on the Cassini Projection, with independent surveys of a single county or group of counties, giving rise to significant inaccuracies in outlying areas. In the late 1940's, a Provisional Edition was produced, which updated the 1:10,560 mapping from a number of sources. The maps appear unfinished - with all military camps and other strategic sites removed. These maps were initially overprinted with the National Grid. In 1970, the first 1:10,000 maps were produced using the Transverse Mercator Projection. The revision process continued until recently, with new editions appearing every 10 years or so for urban areas.

Map Name(s) and Date(s)



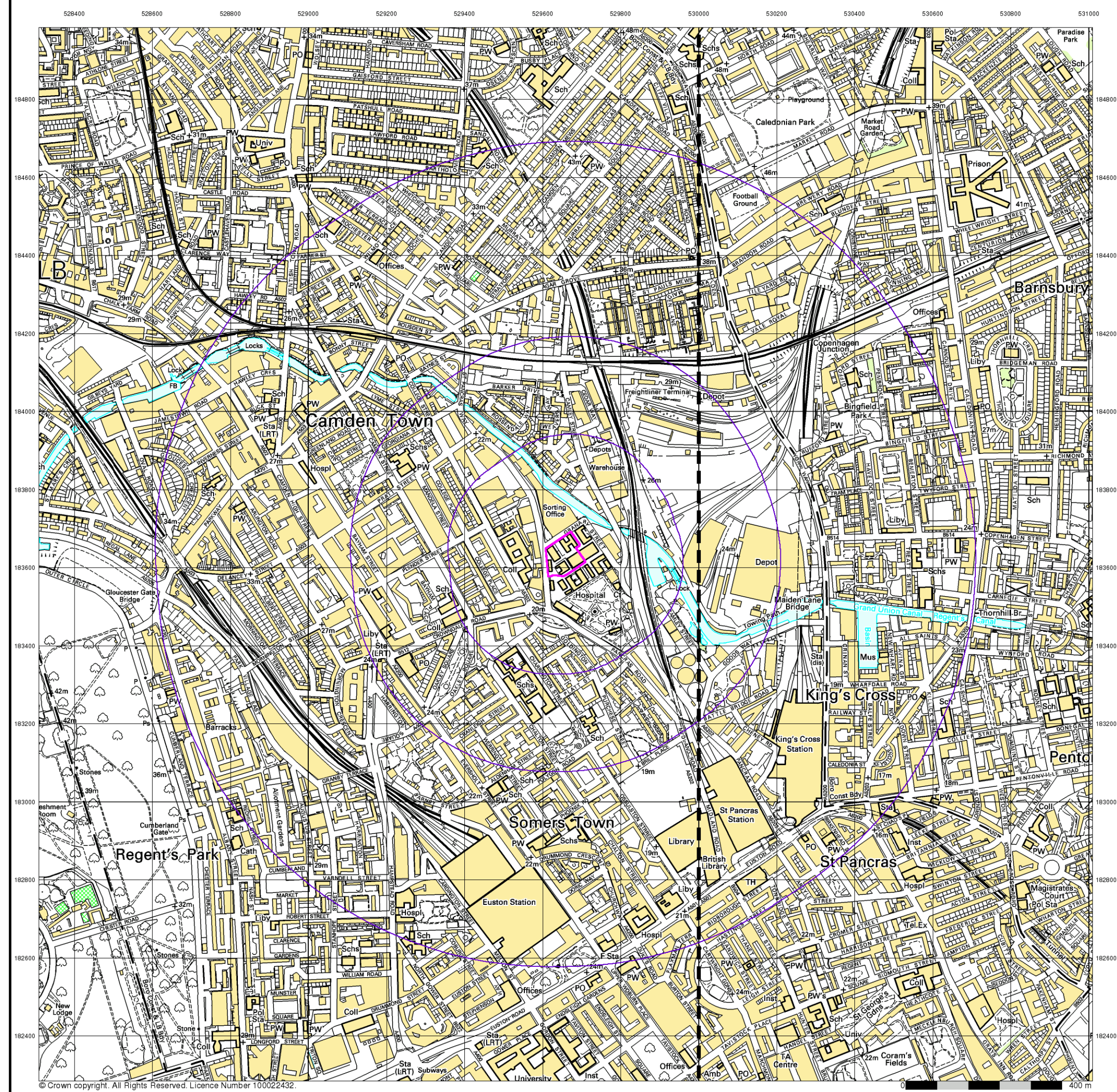
Historical Map - Slice A



Order Details	
Order Number:	200804875_1_1
Customer Ref:	60588325 M001.021
National Grid Reference:	529660, 183630
Slice:	A
Site Area (Ha):	0.76
Search Buffer (m):	1000

Site Details
, Care Home, St Pancras Hospital, 4, St Pancras Way, London, NW1 0PE

Landmark®
INFORMATION GROUP
Tel: 0844 844 9952
Fax: 0844 844 9951
Web: www.envirocheck.co.uk



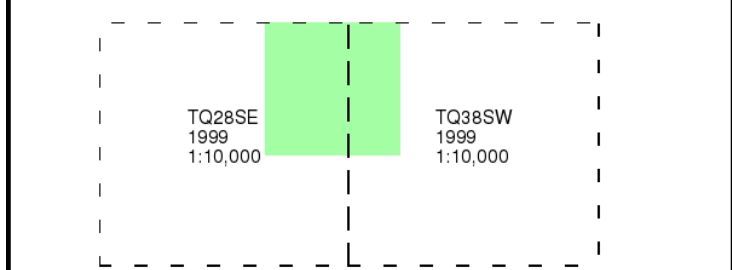
Envirocheck®

LANDMARK INFORMATION GROUP®

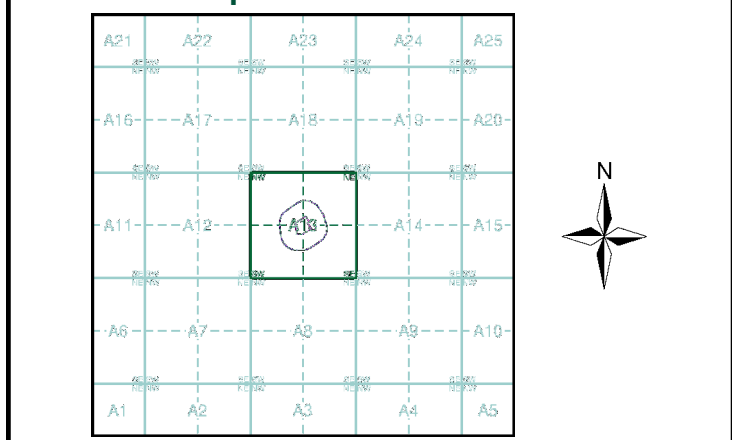
10k Raster Mapping
Published 1999
Source map scale - 1:10,000

The historical maps shown were produced from the Ordnance Survey's 1:10,000 colour raster mapping. These maps are derived from Landplan which replaced the old 1:10,000 maps originally published in 1970. The data is highly detailed showing buildings, fences and field boundaries as well as all roads, tracks and paths. Road names are also included together with the relevant road number and classification. Boundary information depiction includes county, unitary authority, district, civil parish and constituency.

Map Name(s) and Date(s)



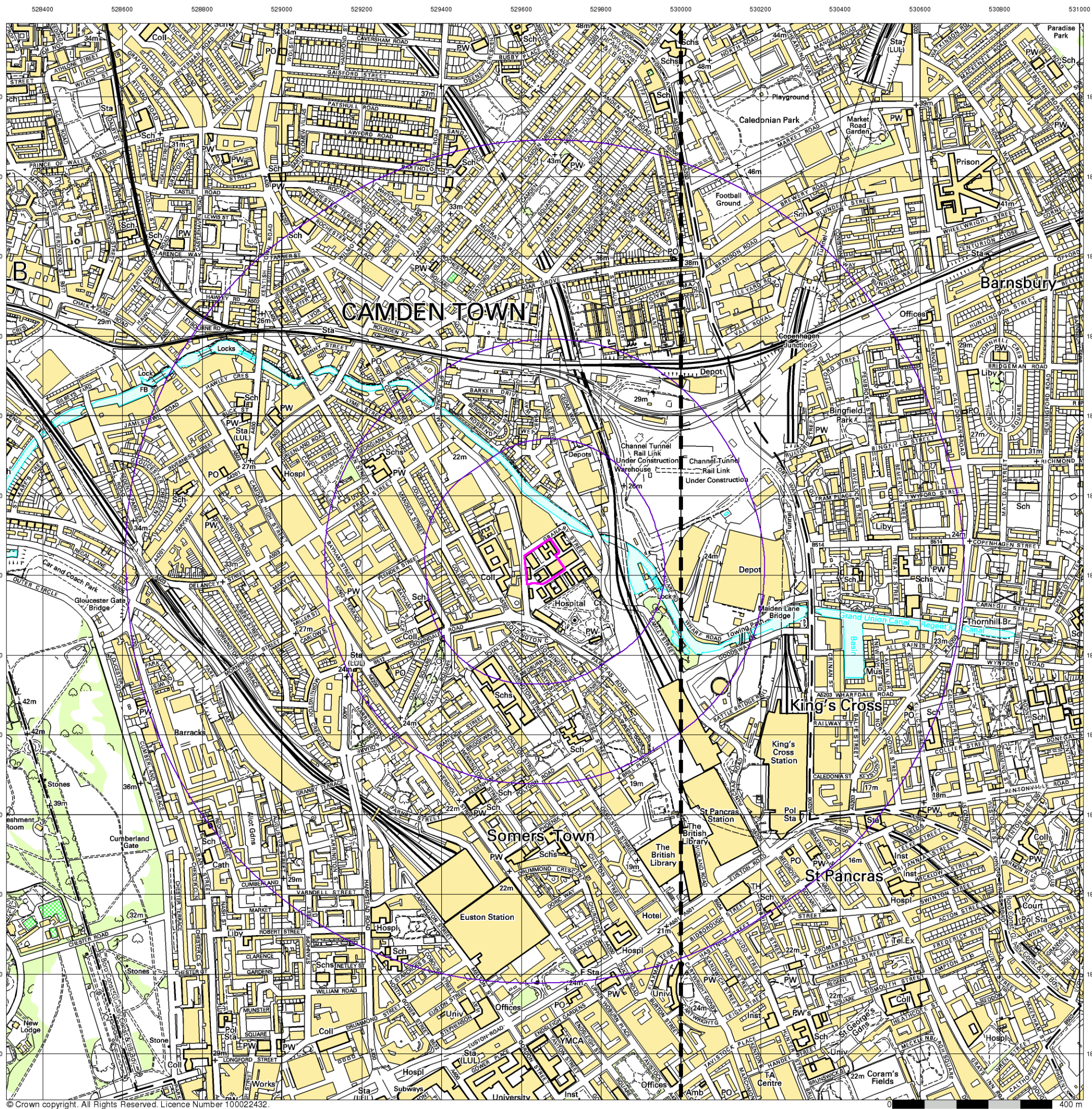
Historical Map - Slice A



Order Details
Order Number: 200804875_1_1
Customer Ref: 60588325 M001.021
National Grid Reference: 529660, 183630
Slice: A
Site Area (Ha): 0.76
Search Buffer (m): 1000

Site Details
, Care Home, St Pancras Hospital, 4, St Pancras Way, London, NW1 0PE

Landmark®
INFORMATION GROUP
Tel: 0844 844 9952
Fax: 0844 844 9951
Web: www.envirocheck.co.uk



Envirocheck®

LANDMARK INFORMATION GROUP®

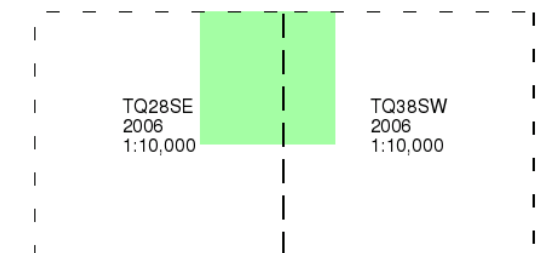
10k Raster Mapping

Published 2006

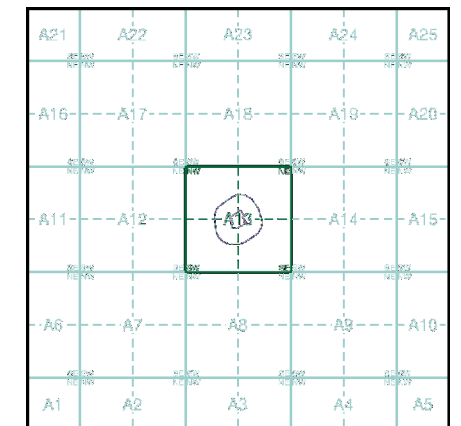
Source map scale - 1:10,000

The historical maps shown were produced from the Ordnance Survey's 1:10,000 colour raster mapping. These maps are derived from Landplan which replaced the old 1:10,000 maps originally published in 1970. The data is highly detailed showing buildings, fences and field boundaries as well as all roads, tracks and paths. Road names are also included together with the relevant road number and classification. Boundary information depiction includes county, unitary authority, district, civil parish and constituency.

Map Name(s) and Date(s)



Historical Map - Slice A



Order Details

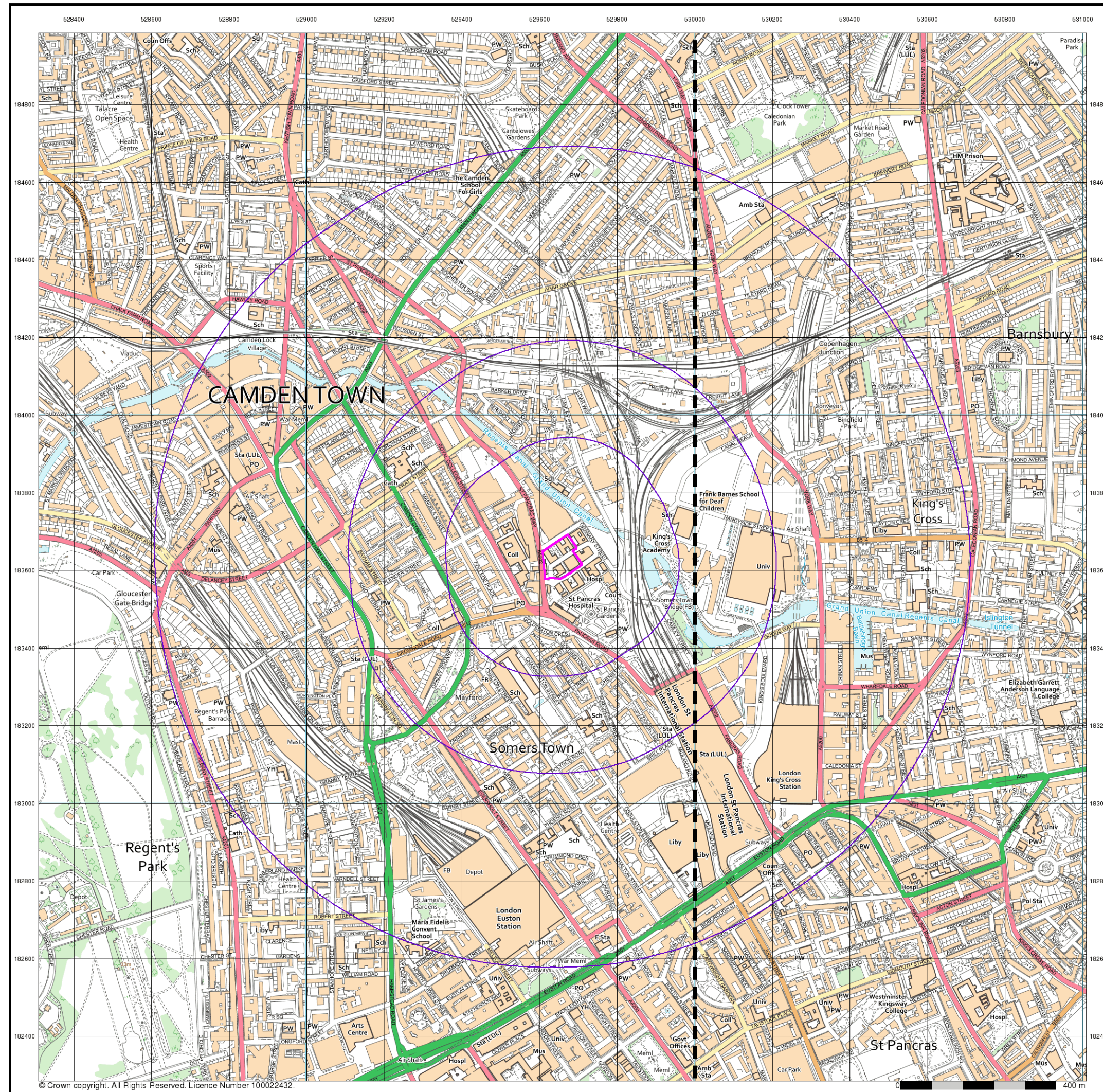
Order Number: 200804875_1_1
Customer Ref: 60588325 M001.021
National Grid Reference: 529660, 183630
Slice: A
Site Area (Ha): 0.76
Search Buffer (m): 1000

Site Details

, Care Home, St Pancras Hospital, 4, St Pancras Way, London, NW1 0PE

Landmark®
LANDMARK INFORMATION GROUP

Tel: 0844 844 9952
Fax: 0844 844 9951
Web: www.envirocheck.co.uk



© Crown copyright. All Rights Reserved. Licence Number 100022432.

Envirocheck®

LANDMARK INFORMATION GROUP®

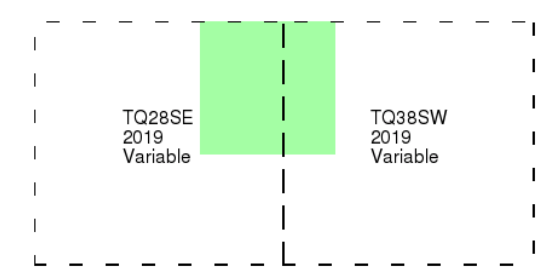
VectorMap Local

Published 2019

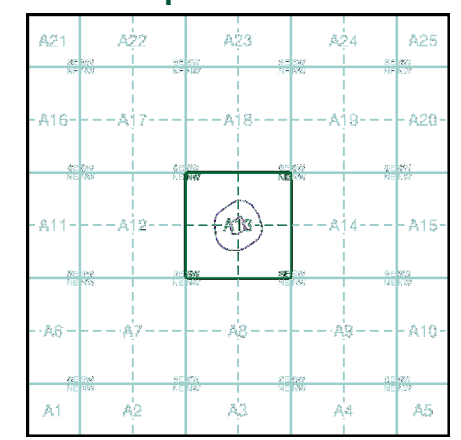
Source map scale - 1:10,000

VectorMap Local (Raster) is Ordnance Survey's highest detailed 'backdrop' mapping product. These maps are produced from OS's VectorMap Local, a simple vector dataset at a nominal scale of 1:10,000, covering the whole of Great Britain, that has been designed for creating graphical mapping. OS VectorMap Local is derived from large-scale information surveyed at 1:1250 scale (covering major towns and cities), 1:2500 scale (smaller towns, villages and developed rural areas), and 1:10 000 scale (mountain, moorland and river estuary areas).

Map Name(s) and Date(s)



Historical Map - Slice A



Order Details

Order Number: 200804875_1_1
Customer Ref: 60588325 M001.021
National Grid Reference: 529660, 183630
Slice: A
Site Area (Ha): 0.76
Search Buffer (m): 1000

Site Details

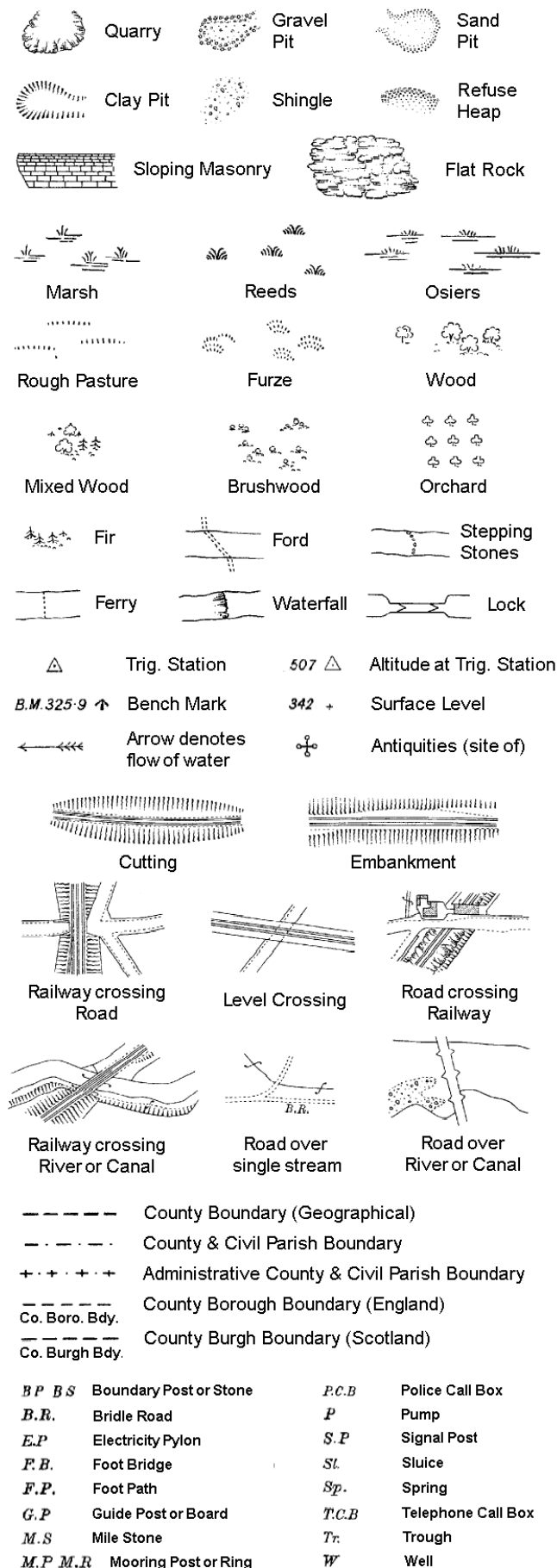
, Care Home, St Pancras Hospital, 4, St Pancras Way, London, NW1 0PE

Landmark®
LANDMARK INFORMATION GROUP

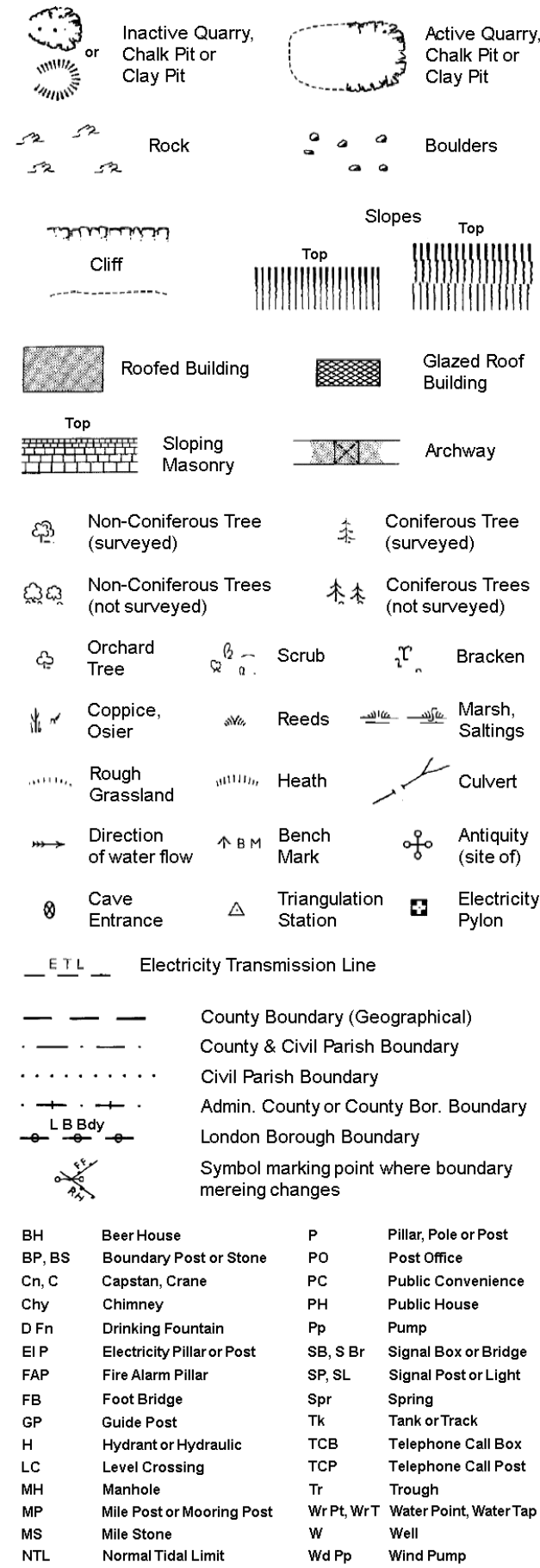
Tel: 0844 844 9952
Fax: 0844 844 9951
Web: www.envirocheck.co.uk

Historical Mapping Legends

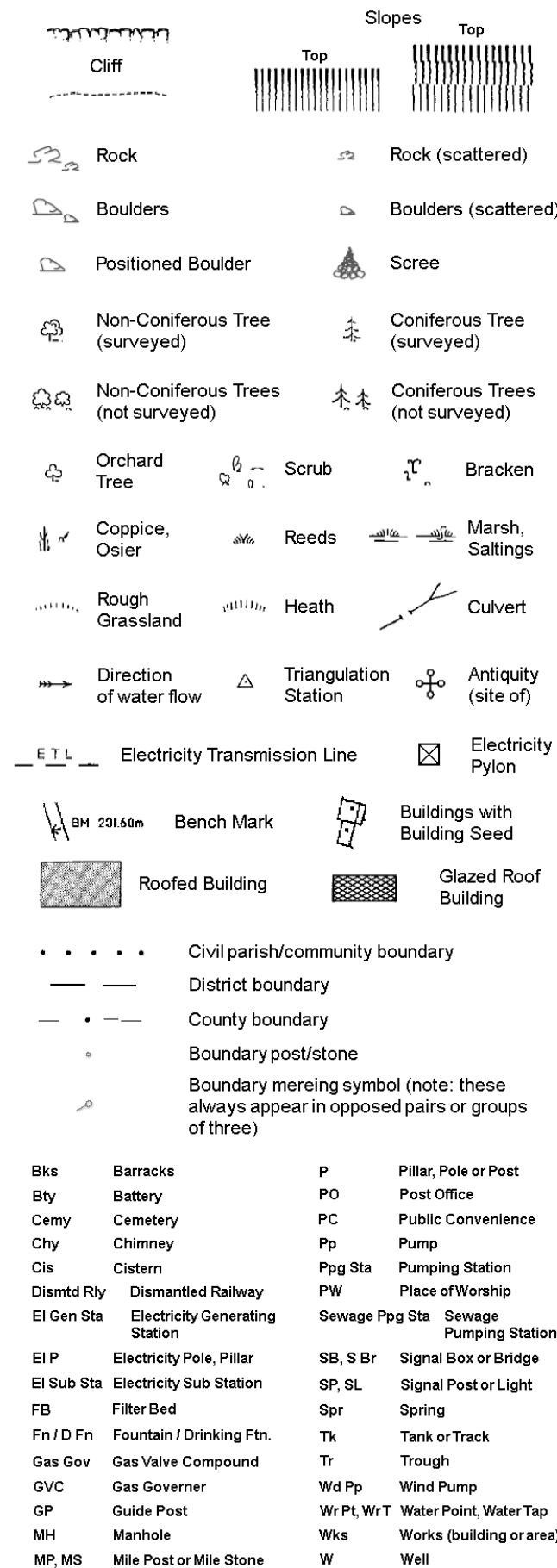
Ordnance Survey County Series and Ordnance Survey Plan 1:2,500



Ordnance Survey Plan, Additional SIMs and Supply of Unpublished Survey Information 1:2,500 and 1:1,250



Large-Scale National Grid Data 1:2,500 and 1:1,250



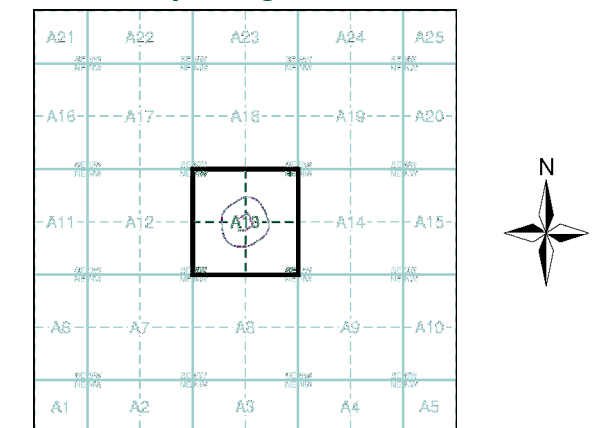
Envirocheck®

LANDMARK INFORMATION GROUP®

Historical Mapping & Photography included:

Mapping Type	Scale	Date	Pg
London	1:2,500	1875 - 1876	2
London	1:2,500	1896	3
London	1:2,500	1916	4
Historical Aerial Photography	1:1,250	1946	5
Ordnance Survey Plan	1:1,250	1953	6
Ordnance Survey Plan	1:2,500	1954	7
Ordnance Survey Plan	1:1,250	1962 - 1968	8
Ordnance Survey Plan	1:1,250	1968 - 1988	9
Ordnance Survey Plan	1:2,500	1971	10
Supply of Unpublished Survey Information	1:1,250	1976	11
Additional SIMs	1:1,250	1982 - 1986	12
Additional SIMs	1:1,250	1984 - 1987	13
Additional SIMs	1:1,250	1987	14
Large-Scale National Grid Data	1:1,250	1991	15
Large-Scale National Grid Data	1:1,250	1992 - 1994	16
Historical Aerial Photography	1:2,500	1999	17

Historical Map - Segment A13



Order Details

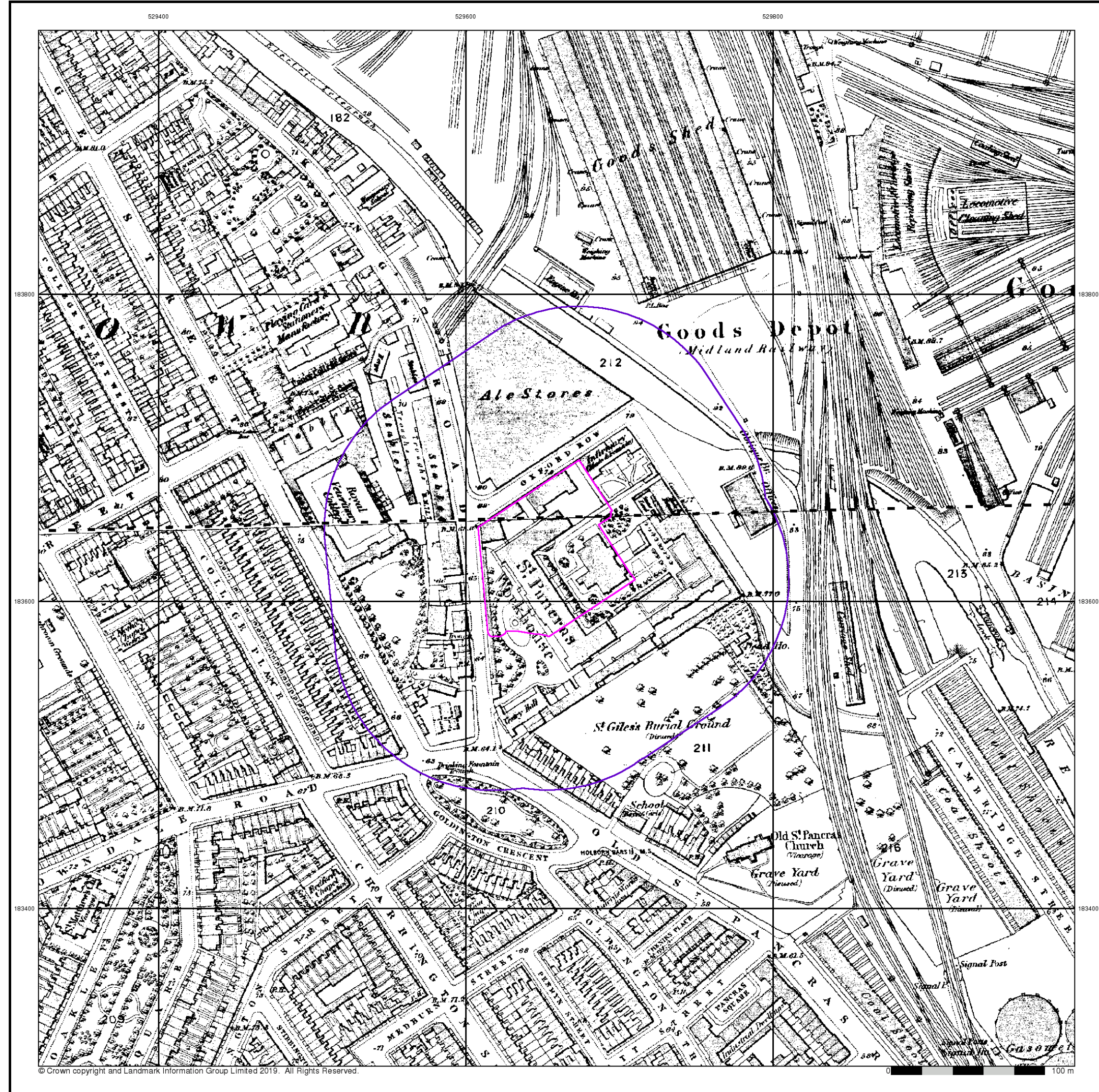
Order Number: 200804875_1_1
Customer Ref: 60588325 M001.021
National Grid Reference: 529660, 183630
Slice: A
Site Area (Ha): 0.76
Search Buffer (m): 100

Site Details

, Care Home, St Pancras Hospital, 4, St Pancras Way, London, NW1 0PE

Landmark®
INFORMATION GROUP

Tel: 0844 844 9952
Fax: 0844 844 9951
Web: www.envirocheck.co.uk



Envirocheck[®]

LANDMARK INFORMATION GROUP[®]

London

Published 1875 - 1876

Source map scale - 1:2,500

The historical maps shown were reproduced from maps predominantly held at the scale adopted for England, Wales and Scotland in the 1840's. In 1854 the 1:2,500 scale was adopted for mapping urban areas and by 1896 it covered the whole of what were considered to be the cultivated parts of Great Britain. The published date given below is often some years later than the surveyed date. Before 1938, all OS maps were based on the Cassini Projection, with independent surveys of a single county or group of counties, giving rise to significant inaccuracies in outlying areas.

Map Name(s) and Date(s)

016_00	1875	1:2,500
025_00	1876	1:2,500

Historical Map - Segment A13

Order Details

Order Number:	200804875_1_1
Customer Ref:	60588325 M001.021
National Grid Reference:	529660, 183630
Slice:	A
Site Area (Ha):	0.76
Search Buffer (m):	100

Site Details

, Care Home, St Pancras Hospital, 4, St Pancras Way, London, NW1 0PE

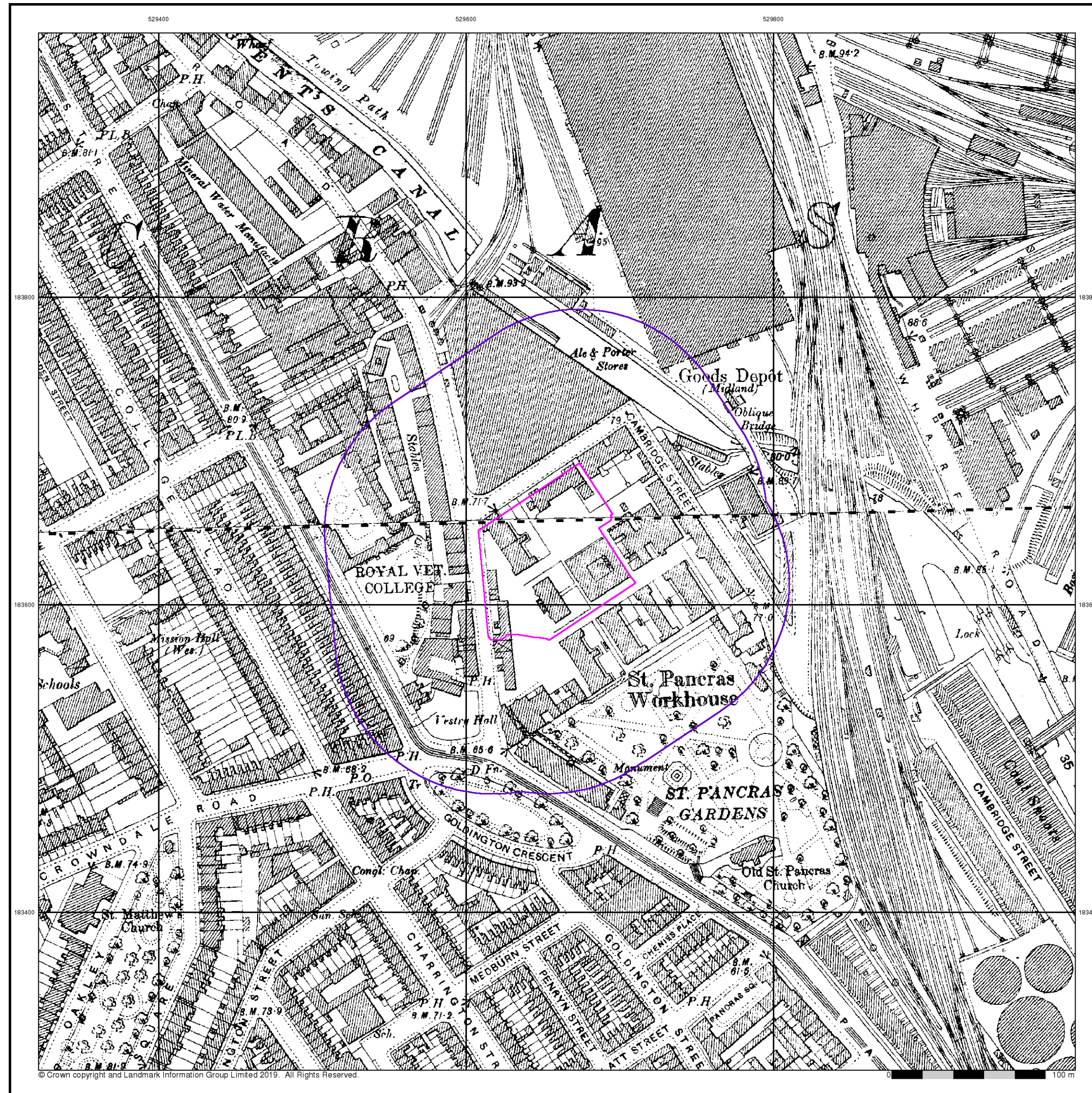
Landmark[®]

INFORMATION GROUP

Tel: 0844 844 9952
Fax: 0844 844 9951
Web: www.envirocheck.co.uk

© Crown copyright and Landmark Information Group Limited 2019. All Rights Reserved.

A Landmark Information Group Service v50.0 15-Apr-2019 Page 2 of 17



© Crown copyright and Landmark Information Group Limited 2019. All Rights Reserved.

Envirocheck®

LANDMARK INFORMATION GROUP®

London

Published 1896

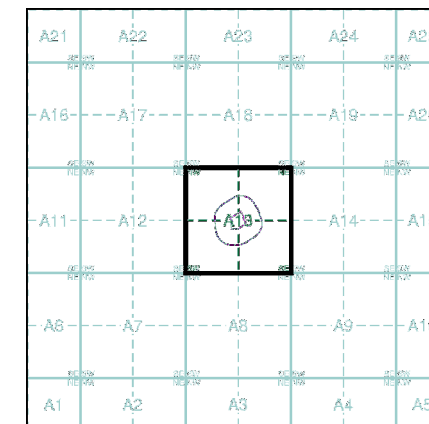
Source map scale - 1:2,500

The historical maps shown were reproduced from maps predominantly held at the scale adopted for England, Wales and Scotland in the 1840's. In 1854 the 1:2,500 scale was adopted for mapping urban areas and by 1896 it covered the whole of what were considered to be the cultivated parts of Great Britain. The published date given below is often some years later than the surveyed date. Before 1938, all OS maps were based on the Cassini Projection, with independent surveys of a single county or group of counties, giving rise to significant inaccuracies in outlying areas.

Map Name(s) and Date(s)

038_00
1896
1:2,500
049_00
1896
1:2,500

Historical Map - Segment A13



Order Details

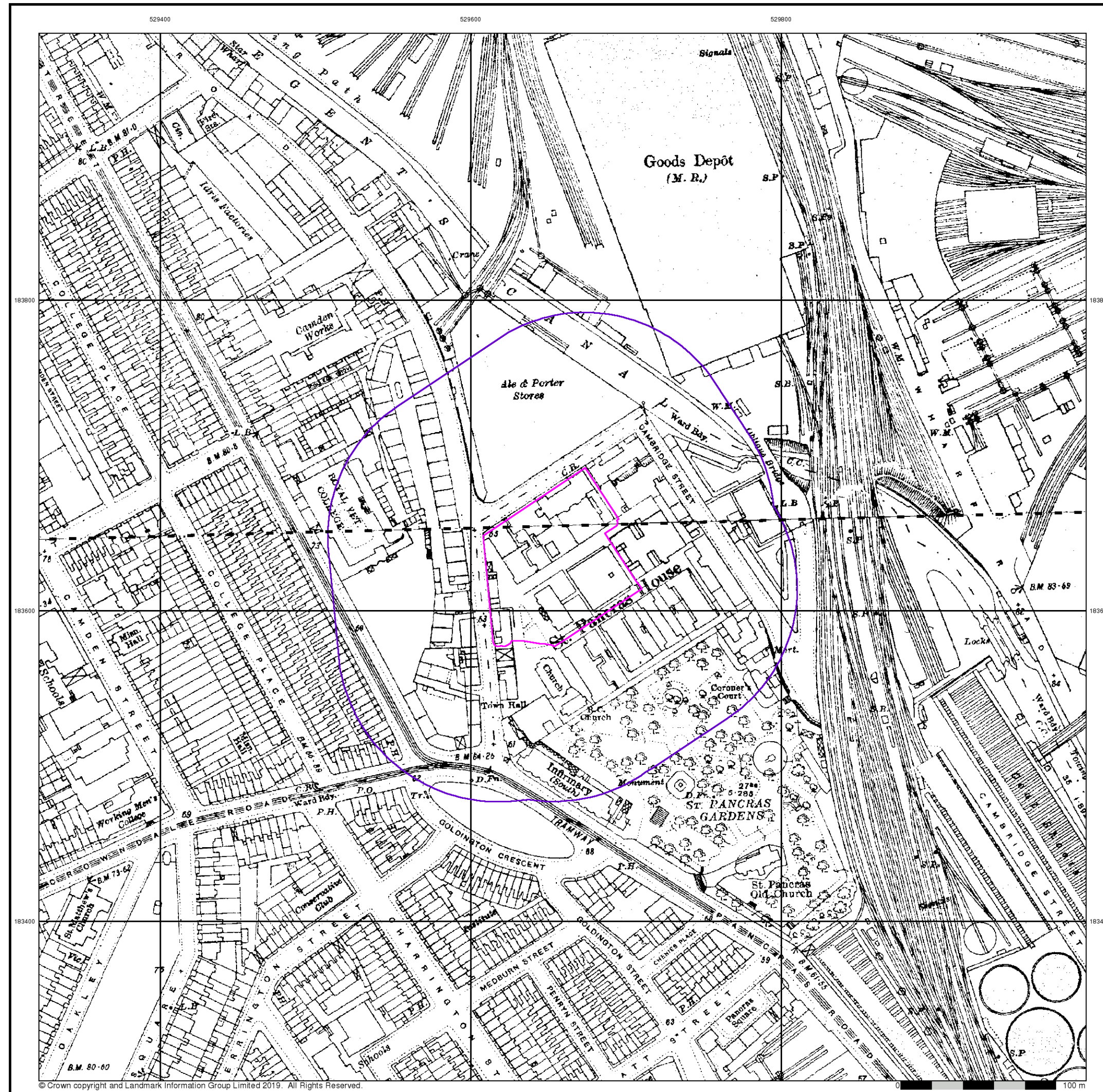
Order Number: 200804875_1_1
Customer Ref: 60588325 M001.021
National Grid Reference: 529660, 183630
Slice: A
Site Area (Ha): 0.76
Search Buffer (m): 100

Site Details

, Care Home, St Pancras Hospital, 4, St Pancras Way, London, NW1 0PE

Landmark®
LANDMARK INFORMATION GROUP

Tel: 0844 844 9952
Fax: 0844 844 9951
Web: www.envirocheck.co.uk



© Crown copyright and Landmark Information Group Limited 2019. All Rights Reserved.

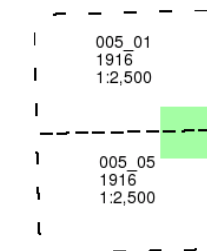
London

Published 1916

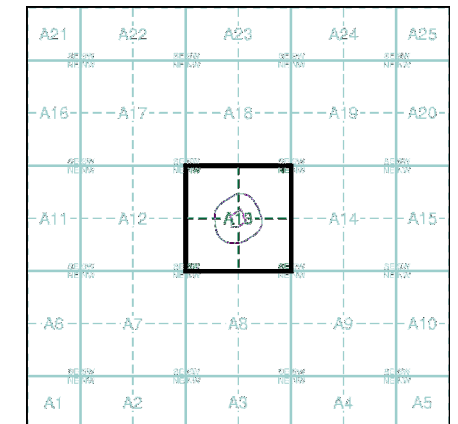
Source map scale - 1:2,500

The historical maps shown were reproduced from maps predominantly held at the scale adopted for England, Wales and Scotland in the 1840's. In 1854 the 1:2,500 scale was adopted for mapping urban areas and by 1896 it covered the whole of what were considered to be the cultivated parts of Great Britain. The published date given below is often some years later than the surveyed date. Before 1938, all OS maps were based on the Cassini Projection, with independent surveys of a single county or group of counties, giving rise to significant inaccuracies in outlying areas.

Map Name(s) and Date(s)



Historical Map - Segment A13




Order Details

Order Number: 200804875_1_1
Customer Ref: 60588325 M001.021
National Grid Reference: 529660, 183630
Slice: A
Site Area (Ha): 0.76
Search Buffer (m): 100

Site Details

, Care Home, St Pancras Hospital, 4, St Pancras Way, London, NW1 0PE



© THE BRITISH LIBRARY BOARD. ALL RIGHTS RESERVED. Licence No:8048

Envirocheck®

LANDMARK INFORMATION GROUP®

Historical Aerial Photography

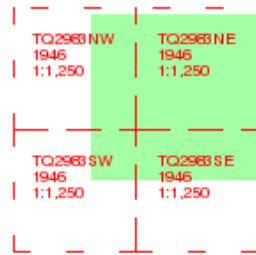
Published 1946

Source map scale - 1:1,250

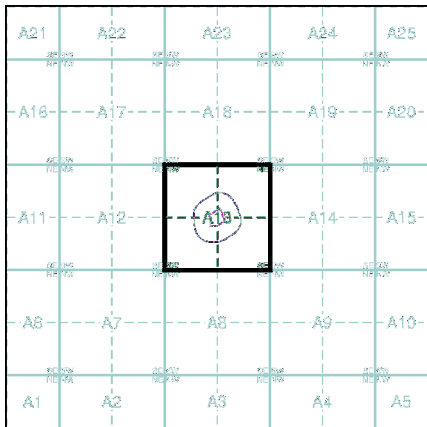
The Historical Aerial Photos were produced by the Ordnance Survey at a scale of 1:1,250 and 1:10,560 from Air Force photography. They were produced between 1944 and 1951 as an interim measure, pending preparation of conventional mapping, due to post war resource shortages. New security measures in the 1950's meant that every photograph was re-checked for potentially unsafe information with security sites replaced by fake fields or clouds. The original editions were withdrawn and only later made available after a period of fifty years although due to the accuracy of the editing, without viewing both revisions it is not easy to spot the edits. Where available Landmark have included both revisions.

© THE BRITISH LIBRARY BOARD. ALL RIGHTS RESERVED. Licence No:8048

Map Name(s) and Date(s)



Historical Aerial Photography - Segment A13



LIBRARY
HSILIRB

Order Details

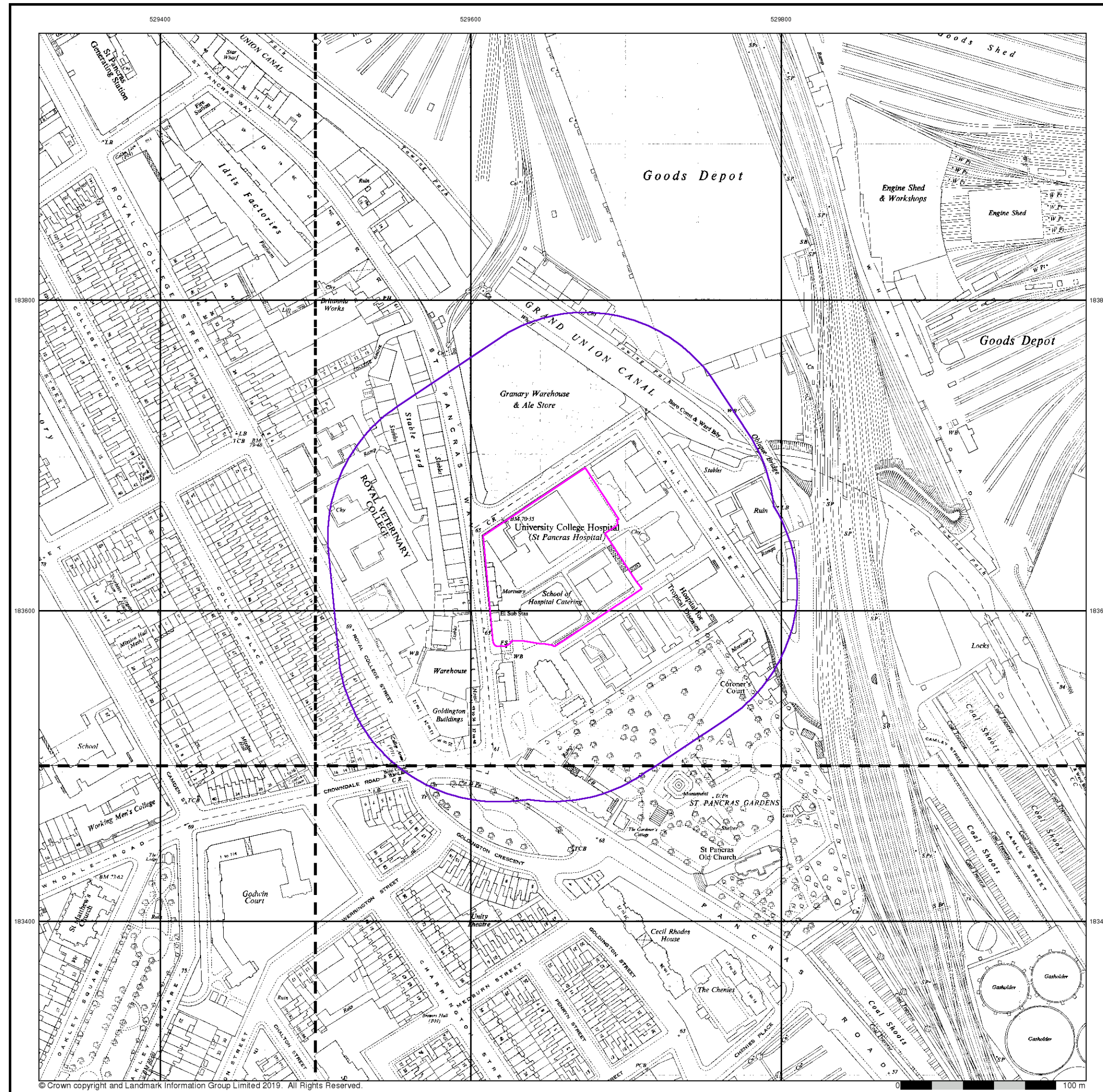
Order Number: 200804875_1_1
Customer Ref: 60588325 M001.021
National Grid Reference: 529660, 183630
Slice: A
Site Area (Ha): 0.76
Search Buffer (m): 100

Site Details

, Care Home, St Pancras Hospital, 4, St Pancras Way, London, NW1 0PE

Landmark®
INFORMATION GROUP

Tel: 0844 844 9952
Fax: 0844 844 9951
Web: www.envirocheck.co.uk



© Crown copyright and Landmark Information Group Limited 2019. All Rights Reserved.

Ordnance Survey Plan

Published 1953

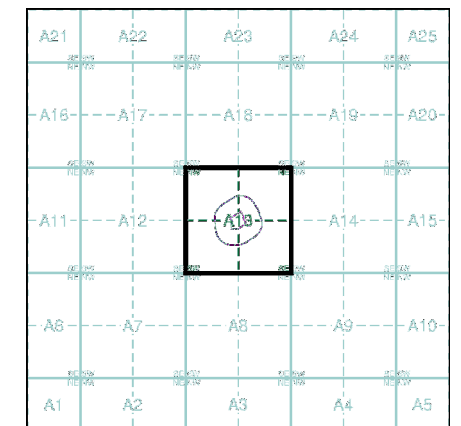
Source map scale - 1:1,250

The historical maps shown were reproduced from maps predominantly held at the scale adopted for England, Wales and Scotland in the 1840's. In 1854 the 1:2,500 scale was adopted for mapping urban areas and by 1896 it covered the whole of what were considered to be the cultivated parts of Great Britain. The published date given below is often some years later than the surveyed date. Before 1938, all OS maps were based on the Cassini Projection, with independent surveys of a single county or group of counties, giving rise to significant inaccuracies in outlying areas.

Map Name(s) and Date(s)

TQ2983NW 1953 1:1,250	TQ2983NE 1953 1:1,250
TQ2983SW 1953 1:1,250	TQ2983SE 1953 1:1,250

Historical Map - Segment A13



Order Details

Order Number: 200804875_1_1
Customer Ref: 60588325 M001.021
National Grid Reference: 529660, 183630
Slice: A
Site Area (Ha): 0.76
Search Buffer (m): 100

Site Details

, Care Home, St Pancras Hospital, 4, St Pancras Way, London, NW1 0PE