



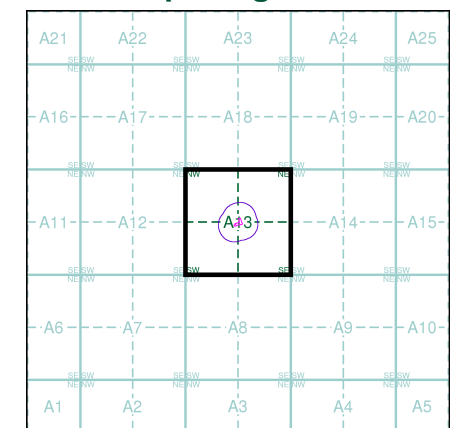
**Ordnance Survey Plan**  
**Published 1963 - 1974**  
**Source map scale - 1:1,250**

The historical maps shown were reproduced from maps predominantly held at the scale adopted for England, Wales and Scotland in the 1840's. In 1854 the 1:2,500 scale was adopted for mapping urban areas and by 1896 it covered the whole of what were considered to be the cultivated parts of Great Britain. The published date given below is often some years later than the surveyed date. Before 1938, all OS maps were based on the Cassini Projection, with independent surveys of a single county or group of counties, giving rise to significant inaccuracies in outlying areas.

**Map Name(s) and Date(s)**

TQ3082SE	
1974	
1:1,250	
TQ3081NE	TQ3181NW
1966	1963
1:1,250	1:1,250

**Historical Map - Segment A13**



**Order Details**

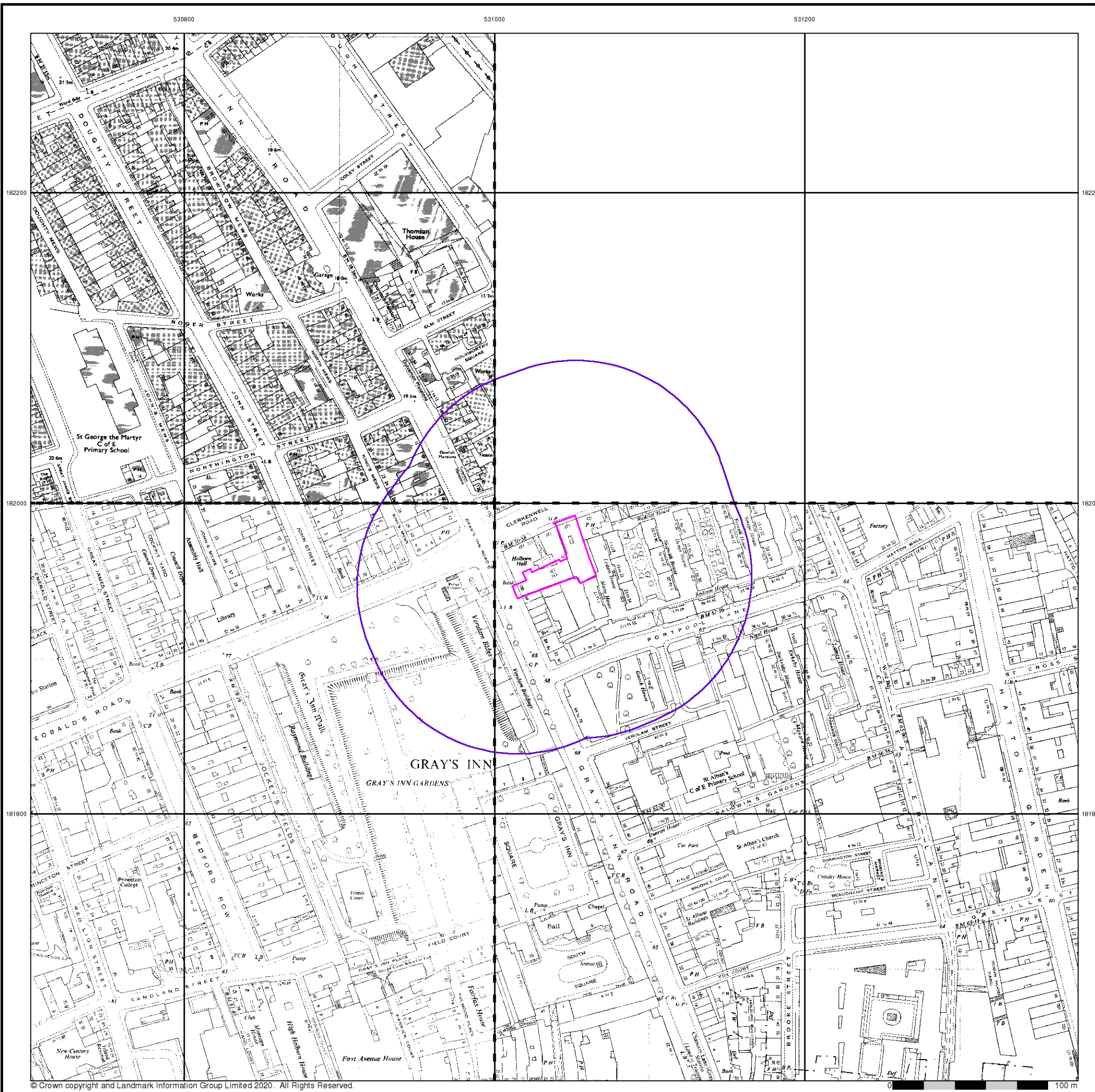
Order Number: 243756447\_1\_1  
 Customer Ref: J20106  
 National Grid Reference: 531040, 181960  
 Slice: A  
 Site Area (Ha): 0.11  
 Search Buffer (m): 100

**Site Details**

Baxterstorey Ltd, Holborn Hall, 100, Gray's Inn Road,  
 LONDON, WC1X 8AL



Tel: 0844 844 9952  
 Fax: 0844 844 9951  
 Web: www.envirocheck.co.uk







### Ordnance Survey Plan

Published 1965 - 1968

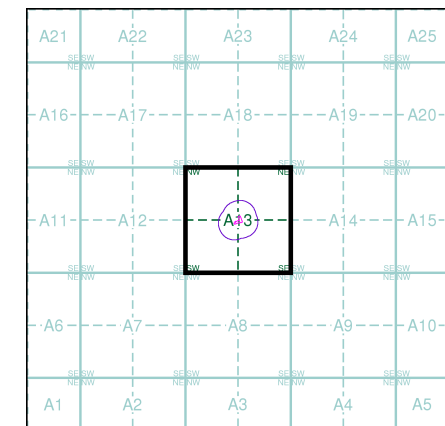
Source map scale - 1:2,500

The historical maps shown were reproduced from maps predominantly held at the scale adopted for England, Wales and Scotland in the 1840's. In 1854 the 1:2,500 scale was adopted for mapping urban areas and by 1896 it covered the whole of what were considered to be the cultivated parts of Great Britain. The published date given below is often some years later than the surveyed date. Before 1938, all OS maps were based on the Cassini Projection, with independent surveys of a single county or group of counties, giving rise to significant inaccuracies in outlying areas.

### Map Name(s) and Date(s)

TQ3082 1965 12,500	TQ3182 1965 12,500
TQ3081 1968 12,500	TQ3181 1968 12,500

### Historical Map - Segment A13



### Order Details

Order Number: 243756447\_1\_1  
 Customer Ref: J20106  
 National Grid Reference: 531040, 181960  
 Slice: A  
 Site Area (Ha): 0.11  
 Search Buffer (m): 100

### Site Details

Baxterstorey Ltd, Holborn Hall, 100, Gray's Inn Road,  
 LONDON, WC1X 8AL



Tel: 0844 844 9952  
 Fax: 0844 844 9951  
 Web: www.envirocheck.co.uk

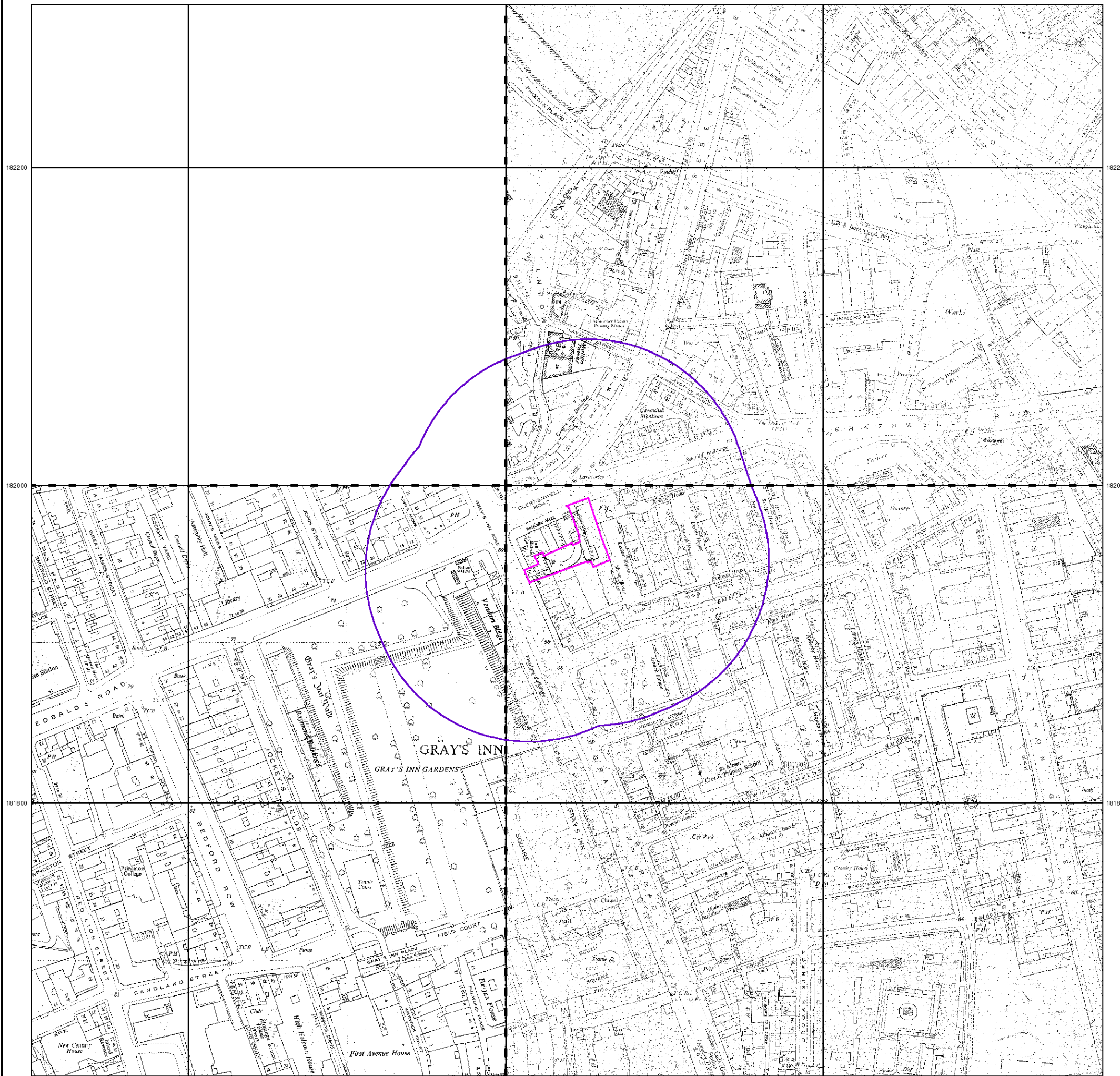




530800

531000

531200



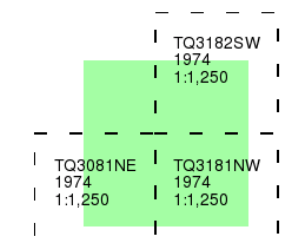
**Supply of Unpublished Survey Information**

**Published 1974**

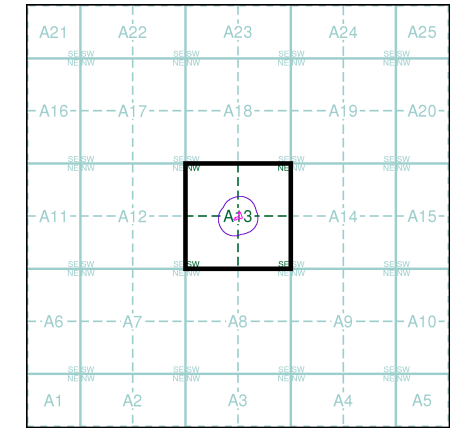
**Source map scale - 1:1,250**

SUSI maps (Supply of Unpublished Survey Information) were produced between 1972 and 1977, mainly for internal use at Ordnance Survey. These were more of a 'work-in-progress' plan as they showed updates of individual areas on a map. These maps were unpublished, and they do not represent a single moment in time. They were produced at both 1:2,500 and 1:1,250 scales.

**Map Name(s) and Date(s)**



**Historical Map - Segment A13**



**Order Details**

Order Number: 243756447\_1\_1  
 Customer Ref: J20106  
 National Grid Reference: 531040, 181960  
 Slice: A  
 Site Area (Ha): 0.11  
 Search Buffer (m): 100

**Site Details**

Baxterstorey Ltd, Holborn Hall, 100, Gray's Inn Road, LONDON, WC1X 8AL



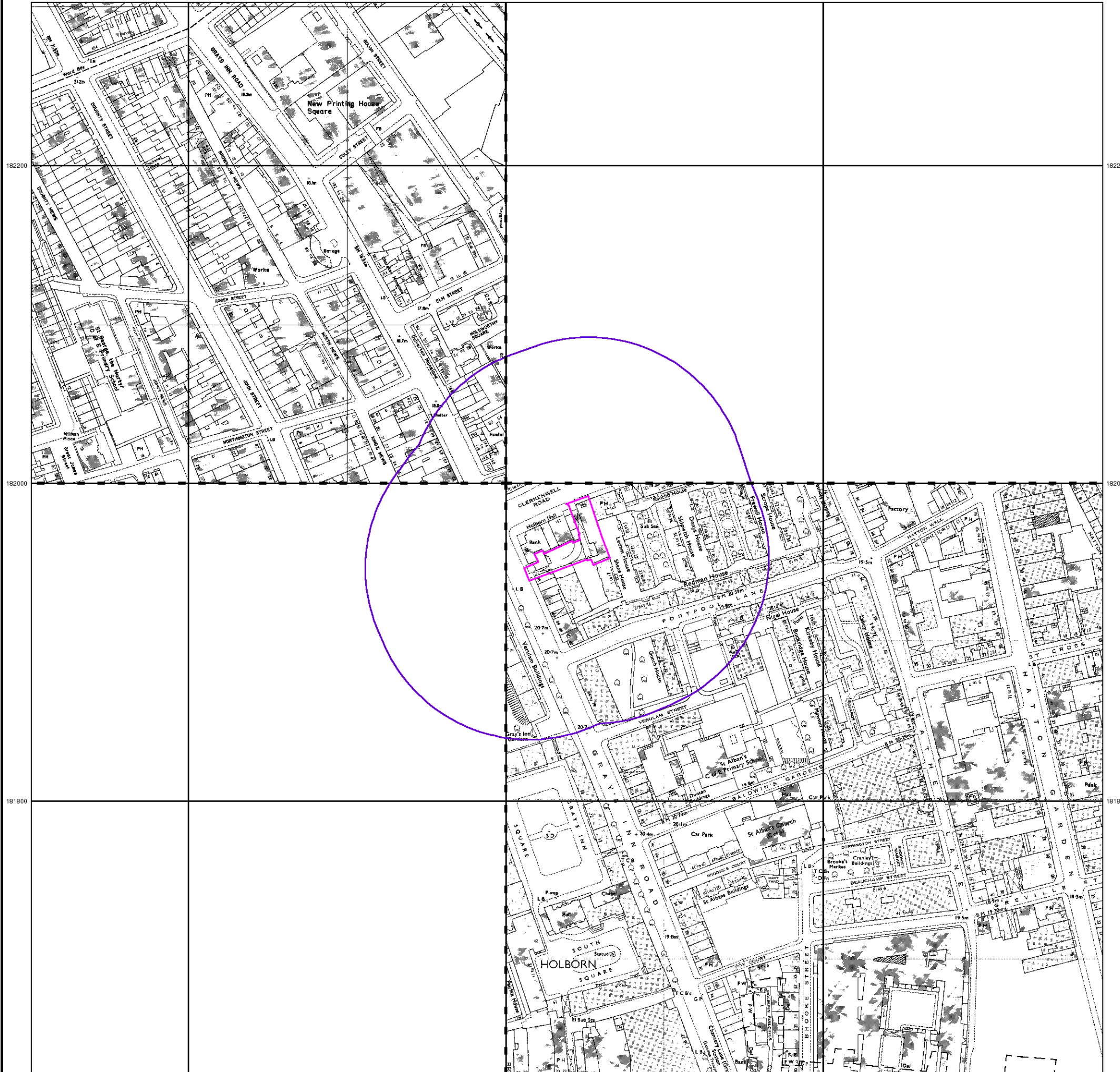
Tel: 0844 844 9952  
 Fax: 0844 844 9951  
 Web: www.envirocheck.co.uk



530800

531000

531200



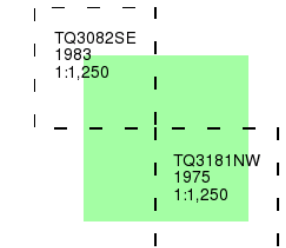
**Ordnance Survey Plan**

**Published 1975 - 1983**

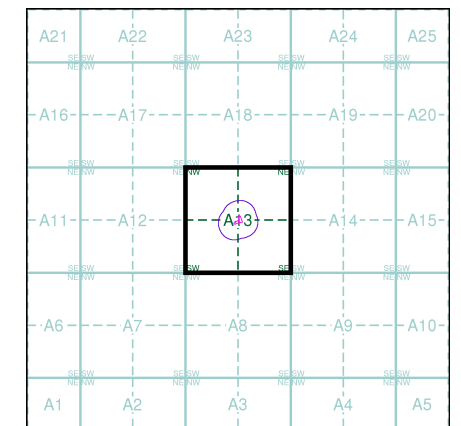
**Source map scale - 1:1,250**

The historical maps shown were reproduced from maps predominantly held at the scale adopted for England, Wales and Scotland in the 1840's. In 1854 the 1:2,500 scale was adopted for mapping urban areas and by 1896 it covered the whole of what were considered to be the cultivated parts of Great Britain. The published date given below is often some years later than the surveyed date. Before 1938, all OS maps were based on the Cassini Projection, with independent surveys of a single county or group of counties, giving rise to significant inaccuracies in outlying areas.

**Map Name(s) and Date(s)**



**Historical Map - Segment A13**



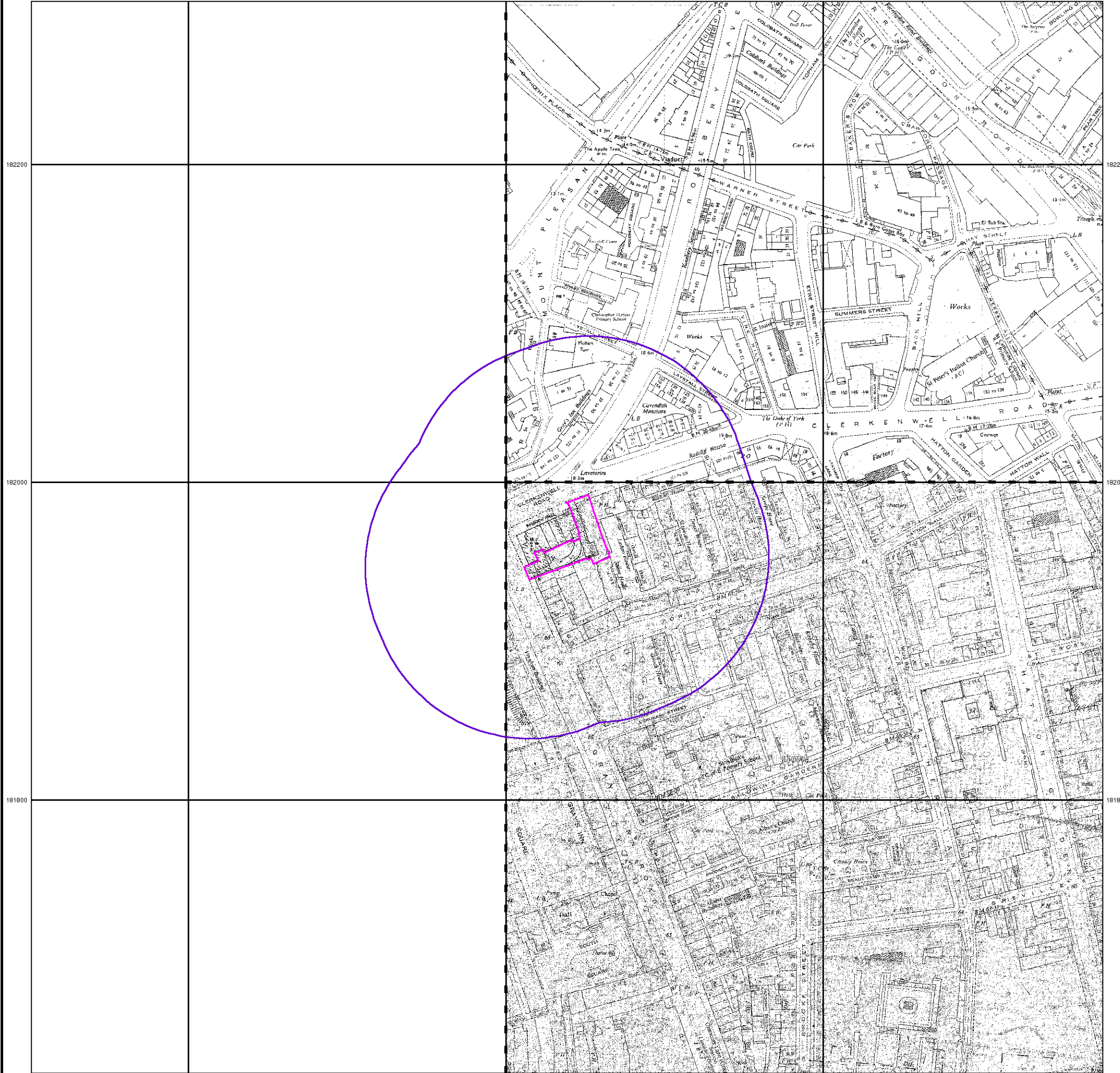
**Order Details**

Order Number: 243756447\_1\_1  
 Customer Ref: J20106  
 National Grid Reference: 531040, 181960  
 Slice: A  
 Site Area (Ha): 0.11  
 Search Buffer (m): 100

**Site Details**

Baxterstorey Ltd, Holborn Hall, 100, Gray's Inn Road, LONDON, WC1X 8AL





## Supply of Unpublished Survey Information

Published 1976

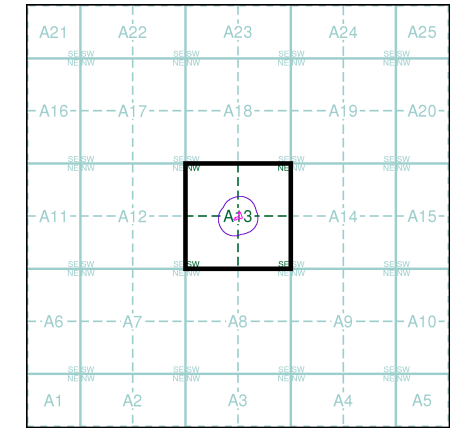
Source map scale - 1:1,250

SUSI maps (Supply of Unpublished Survey Information) were produced between 1972 and 1977, mainly for internal use at Ordnance Survey. These were more of a 'work-in-progress' plan as they showed updates of individual areas on a map. These maps were unpublished, and they do not represent a single moment in time. They were produced at both 1:2,500 and 1:1,250 scales.

### Map Name(s) and Date(s)

TQ3182SW	1976	1:1,250
TQ3181NW	1976	1:1,250

### Historical Map - Segment A13



### Order Details

Order Number: 243756447\_1\_1  
 Customer Ref: J20106  
 National Grid Reference: 531040, 181960  
 Slice: A  
 Site Area (Ha): 0.11  
 Search Buffer (m): 100

### Site Details

Baxterstorey Ltd, Holborn Hall, 100, Gray's Inn Road, LONDON, WC1X 8AL



Tel: 0844 844 9952  
 Fax: 0844 844 9951  
 Web: www.envirocheck.co.uk

530800

531000

531200



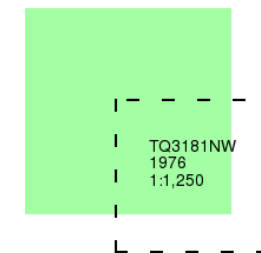
### Supply of Unpublished Survey Information

Published 1976

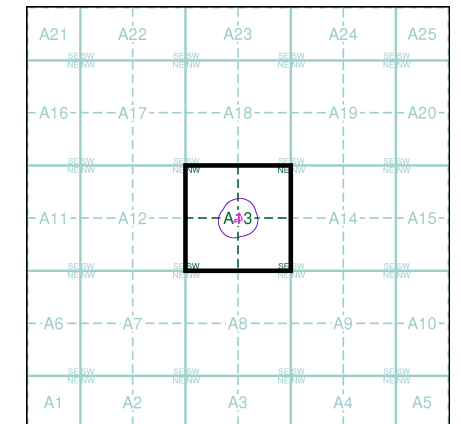
Source map scale - 1:1,250

SUSI maps (Supply of Unpublished Survey Information) were produced between 1972 and 1977, mainly for internal use at Ordnance Survey. These were more of a 'work-in-progress' plan as they showed updates of individual areas on a map. These maps were unpublished, and they do not represent a single moment in time. They were produced at both 1:2,500 and 1:1,250 scales.

### Map Name(s) and Date(s)



### Historical Map - Segment A13



### Order Details

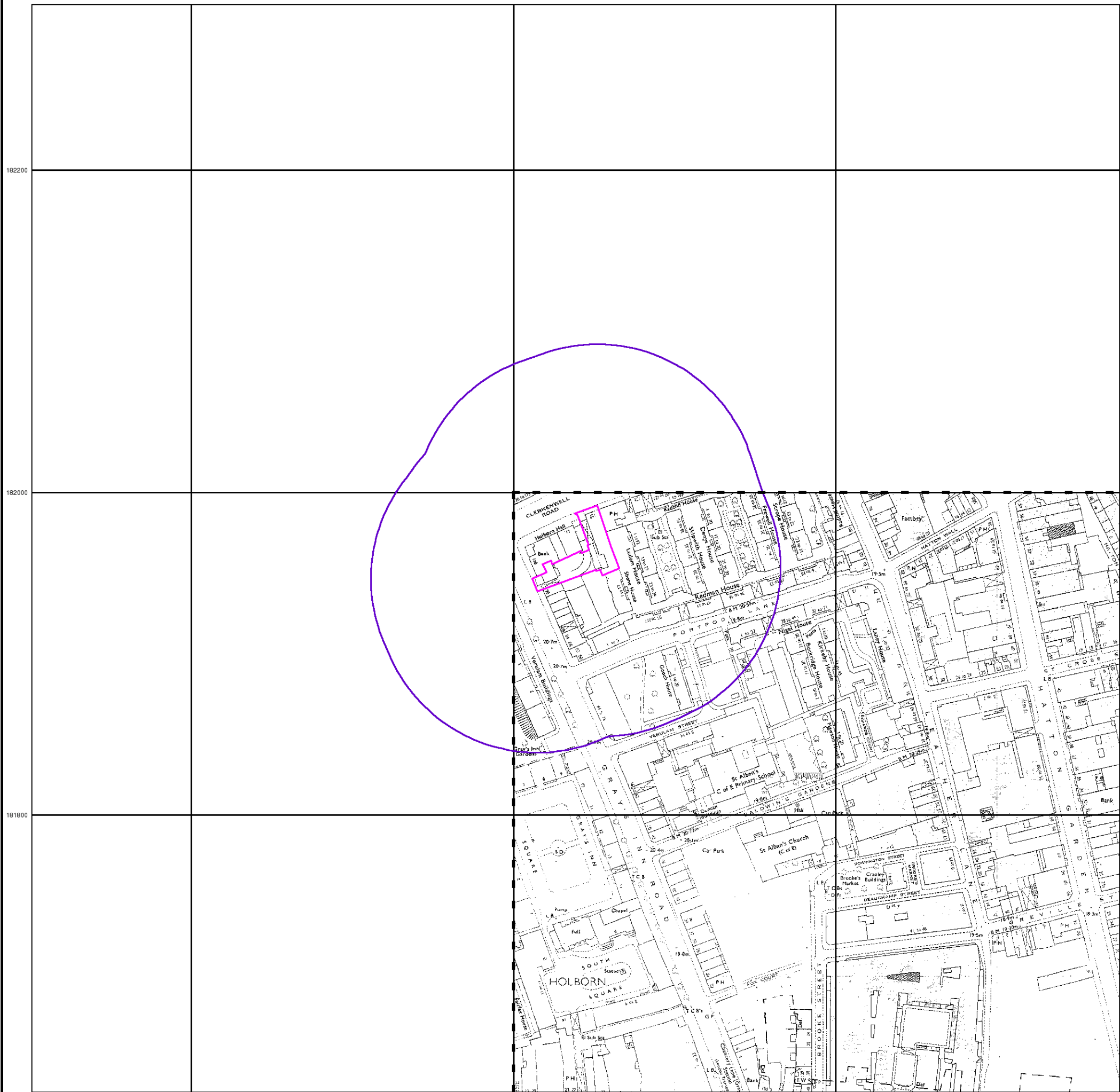
Order Number: 243756447\_1\_1  
Customer Ref: J20106  
National Grid Reference: 531040, 181960  
Slice: A  
Site Area (Ha): 0.11  
Search Buffer (m): 100

### Site Details

Baxterstorey Ltd, Holborn Hall, 100, Gray's Inn Road, LONDON, WC1X 8AL



Tel: 0844 844 9952  
Fax: 0844 844 9951  
Web: www.envirocheck.co.uk







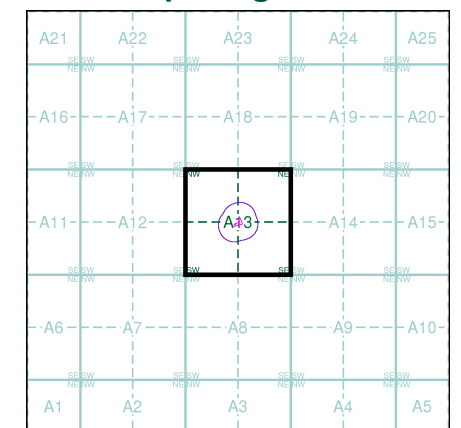
**Additional SIMs**  
**Published 1982 - 1989**  
**Source map scale - 1:1,250**

The SIM cards (Ordnance Survey's 'Survey of Information on Microfilm') are further, minor editions of mapping which were produced and published in between the main editions as an area was updated. They date from 1947 to 1994, and contain detailed information on buildings, roads and land-use. These maps were produced at both 1:2,500 and 1:1,250 scales.

**Map Name(s) and Date(s)**

TQ3182SW
1982
1:1,250
TQ3181NW
1989
1:1,250

**Historical Map - Segment A13**



**Order Details**  
 Order Number: 243756447\_1\_1  
 Customer Ref: J20106  
 National Grid Reference: 531040, 181960  
 Slice: A  
 Site Area (Ha): 0.11  
 Search Buffer (m): 100

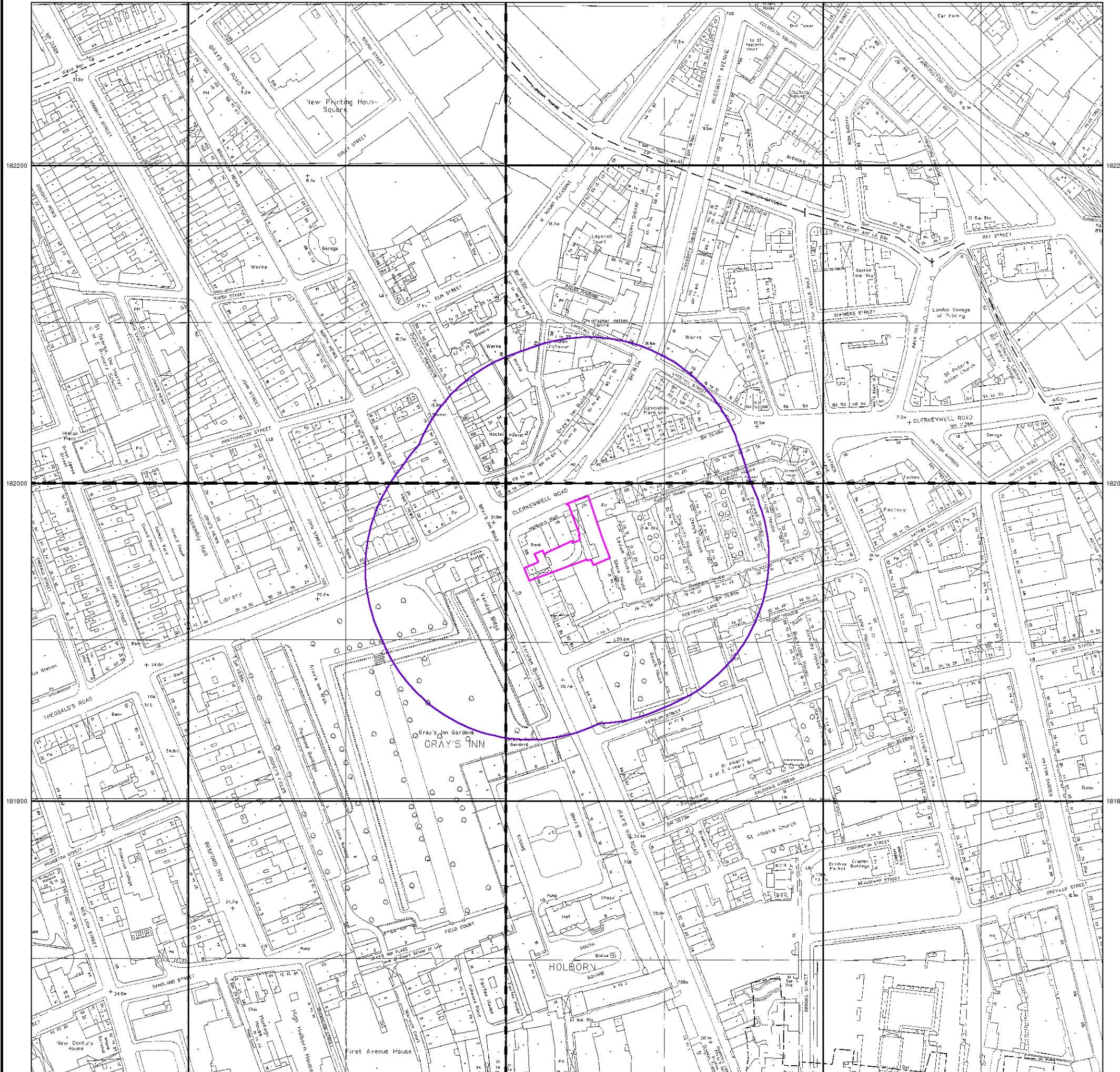
**Site Details**  
 Baxterstorey Ltd, Holborn Hall, 100, Gray's Inn Road,  
 LONDON, WC1X 8AL



530800

531000

531200



**Large-Scale National Grid Data**

**Published 1991**

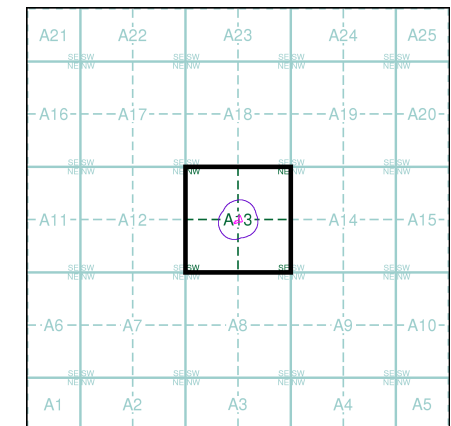
**Source map scale - 1:1,250**

'Large Scale National Grid Data' superseded SIM cards (Ordnance Survey's 'Survey of Information on Microfilm') in 1992, and continued to be produced until 1999. These maps were the fore-runners of digital mapping and so provide detailed information on houses and roads, but tend to show less topographic features such as vegetation. These maps were produced at both 1:2,500 and 1:1,250 scales.

**Map Name(s) and Date(s)**

TQ3082SE 1991 1:1,250	TQ3182SW 1991 1:1,250
TQ3081NE 1991 1:1,250	TQ3181NW 1991 1:1,250

**Historical Map - Segment A13**



**Order Details**

Order Number: 243756447\_1\_1  
 Customer Ref: J20106  
 National Grid Reference: 531040, 181960  
 Slice: A  
 Site Area (Ha): 0.11  
 Search Buffer (m): 100

**Site Details**

Baxterstorey Ltd, Holborn Hall, 100, Gray's Inn Road, LONDON, WC1X 8AL



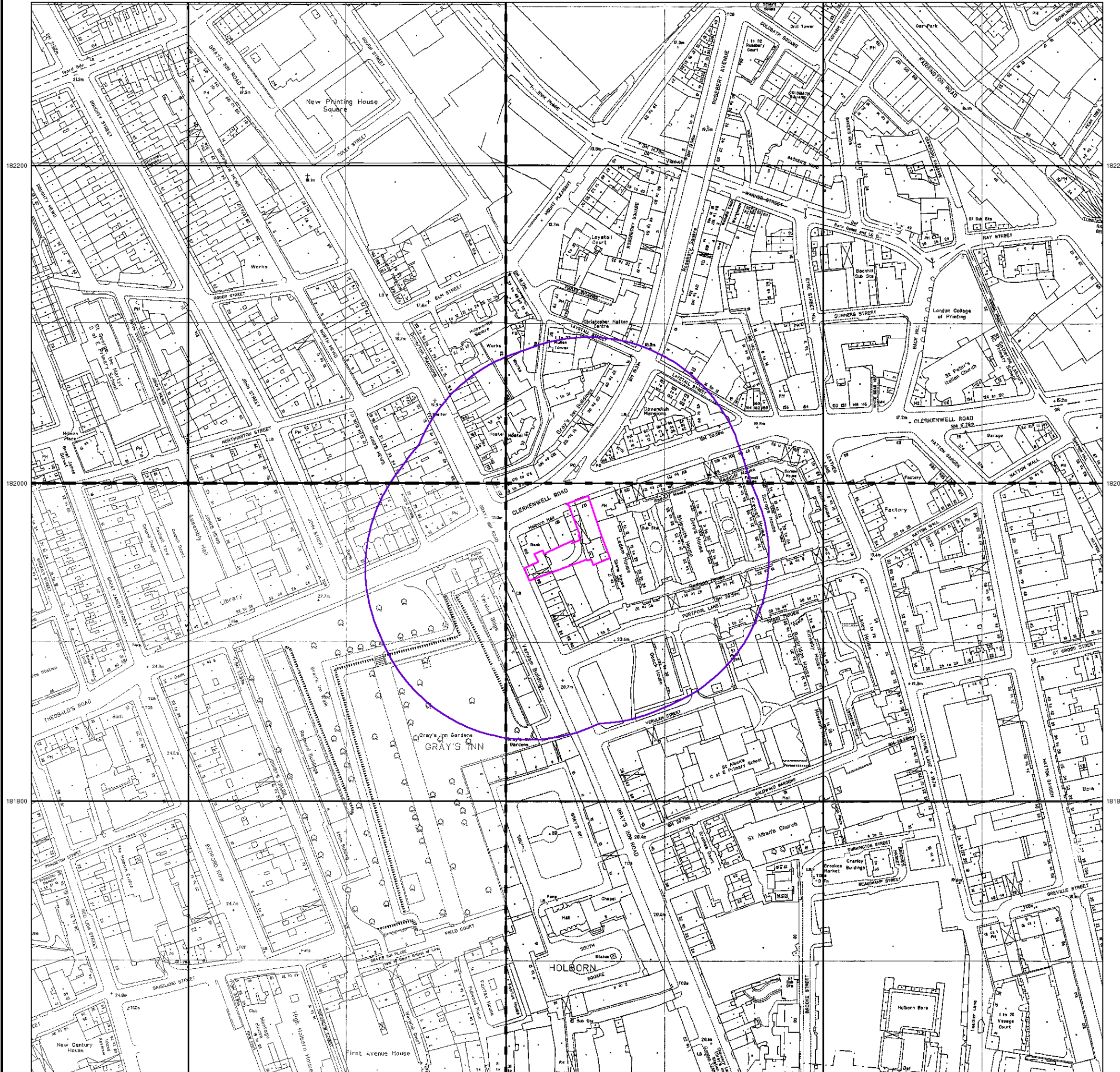
Tel: 0844 844 9952  
 Fax: 0844 844 9951  
 Web: www.envirocheck.co.uk



530800

531000

531200



**Large-Scale National Grid Data**

**Published 1992 - 1995**

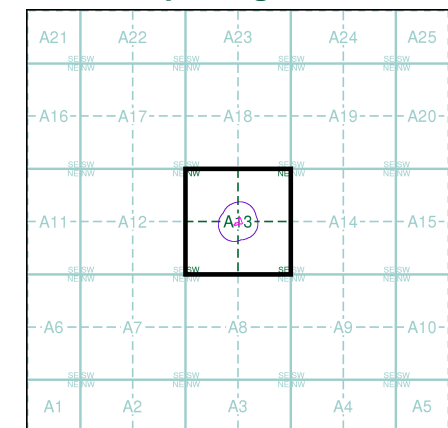
**Source map scale - 1:1,250**

'Large Scale National Grid Data' superseded SIM cards (Ordnance Survey's 'Survey of Information on Microfilm') in 1992, and continued to be produced until 1999. These maps were the fore-runners of digital mapping and so provide detailed information on houses and roads, but tend to show less topographic features such as vegetation. These maps were produced at both 1:2,500 and 1:1,250 scales.

**Map Name(s) and Date(s)**

TQ3082SE 1992 1:1,250	TQ3182SW 1992 1:1,250
TQ3081NE 1995 1:1,250	TQ3181NW 1992 1:1,250

**Historical Map - Segment A13**



**Order Details**

Order Number: 243756447\_1\_1  
 Customer Ref: J20106  
 National Grid Reference: 531040, 181960  
 Slice: A  
 Site Area (Ha): 0.11  
 Search Buffer (m): 100

**Site Details**

Baxterstorey Ltd, Holborn Hall, 100, Gray's Inn Road,  
 LONDON, WC1X 8AL



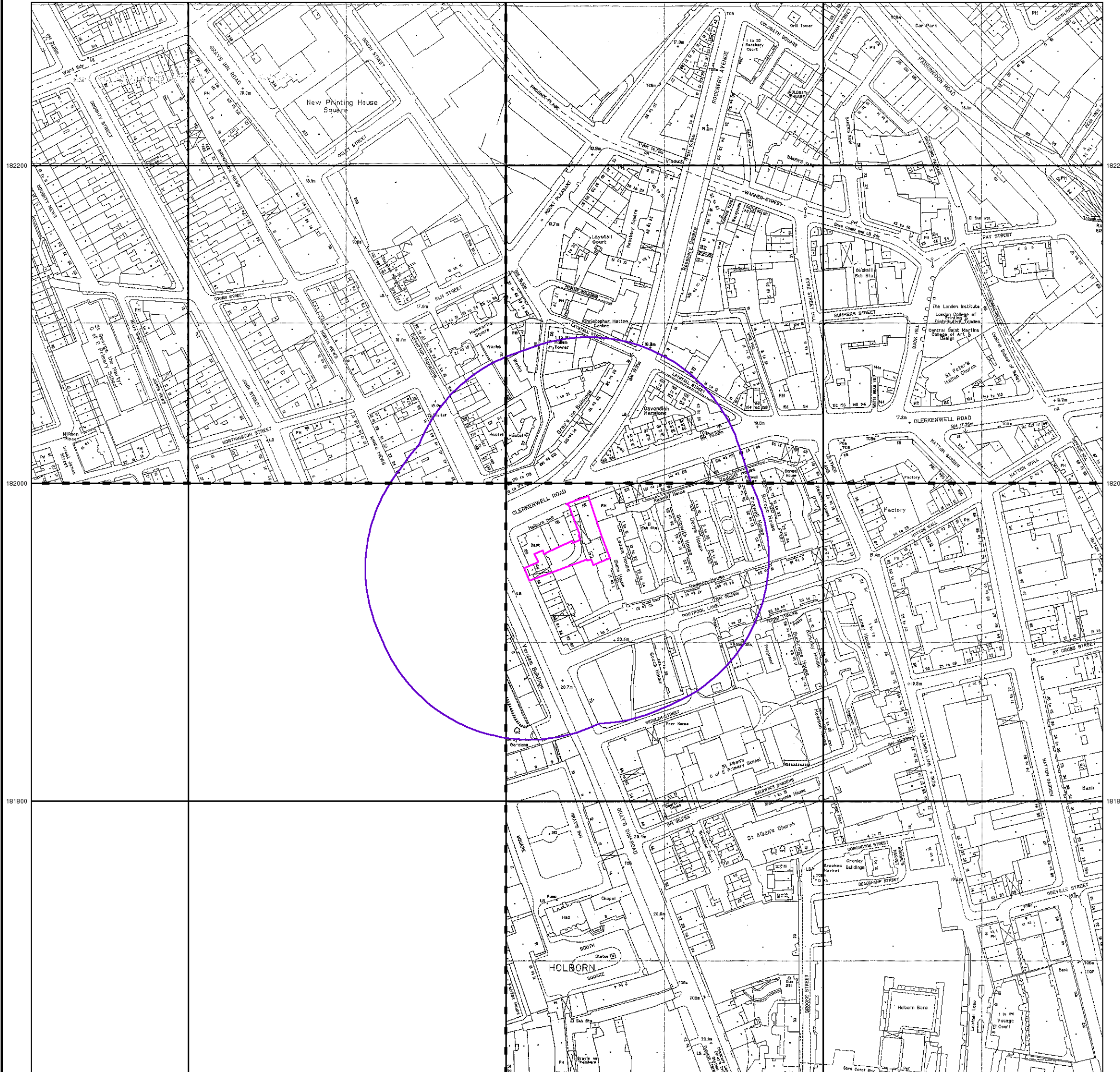
Tel: 0844 844 9952  
 Fax: 0844 844 9951  
 Web: www.envirocheck.co.uk



530800

531000

531200



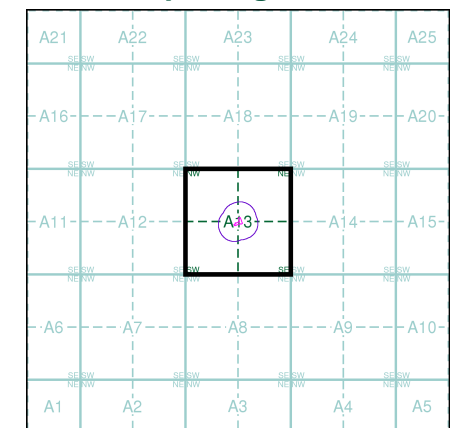
**Large-Scale National Grid Data**  
**Published 1994 - 1995**  
**Source map scale - 1:1,250**

'Large Scale National Grid Data' superseded SIM cards (Ordnance Survey's 'Survey of Information on Microfilm') in 1992, and continued to be produced until 1999. These maps were the fore-runners of digital mapping and so provide detailed information on houses and roads, but tend to show less topographic features such as vegetation. These maps were produced at both 1:2,500 and 1:1,250 scales.

**Map Name(s) and Date(s)**

TQ3082SE 1995 1:1,250	TQ3182SW 1994 1:1,250
TQ3181NW 1994 1:1,250	

**Historical Map - Segment A13**



**Order Details**

Order Number: 243756447\_1\_1  
 Customer Ref: J20106  
 National Grid Reference: 531040, 181960  
 Slice: A  
 Site Area (Ha): 0.11  
 Search Buffer (m): 100

**Site Details**

Baxterstorey Ltd, Holborn Hall, 100, Gray's Inn Road,  
 LONDON, WC1X 8AL



Tel: 0844 844 9952  
 Fax: 0844 844 9951  
 Web: www.envirocheck.co.uk