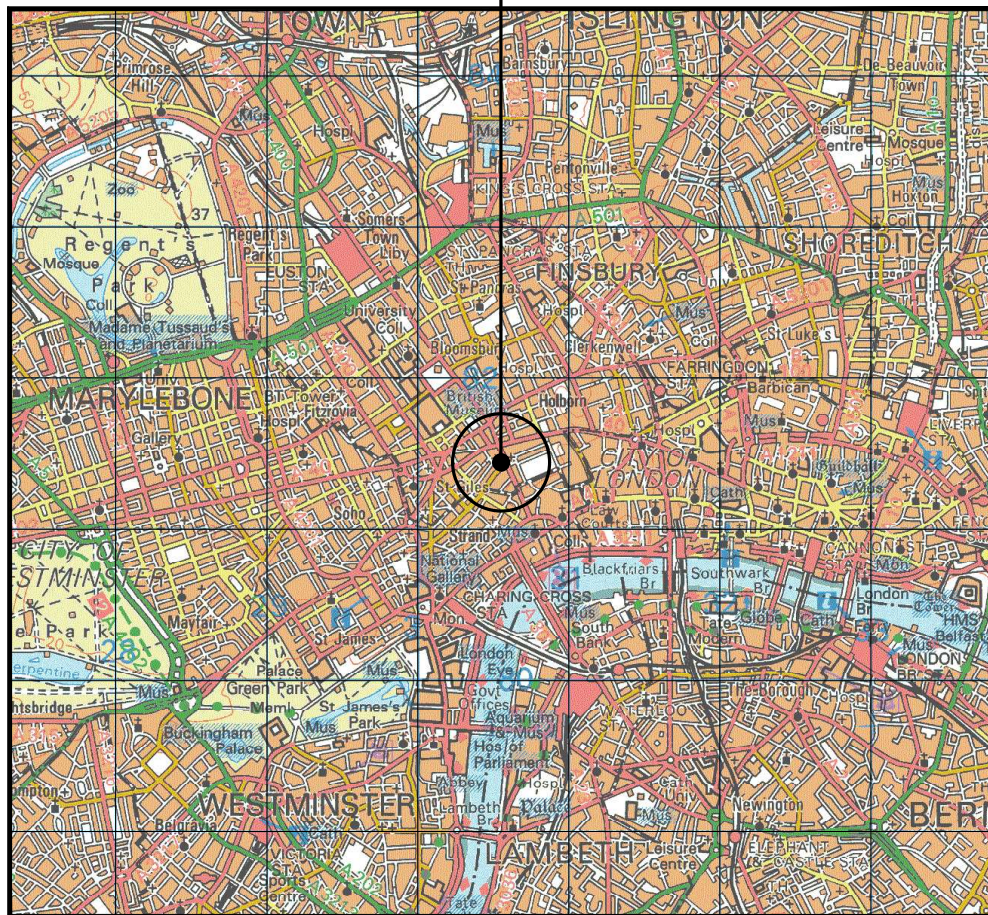


**SITE LOCATION**

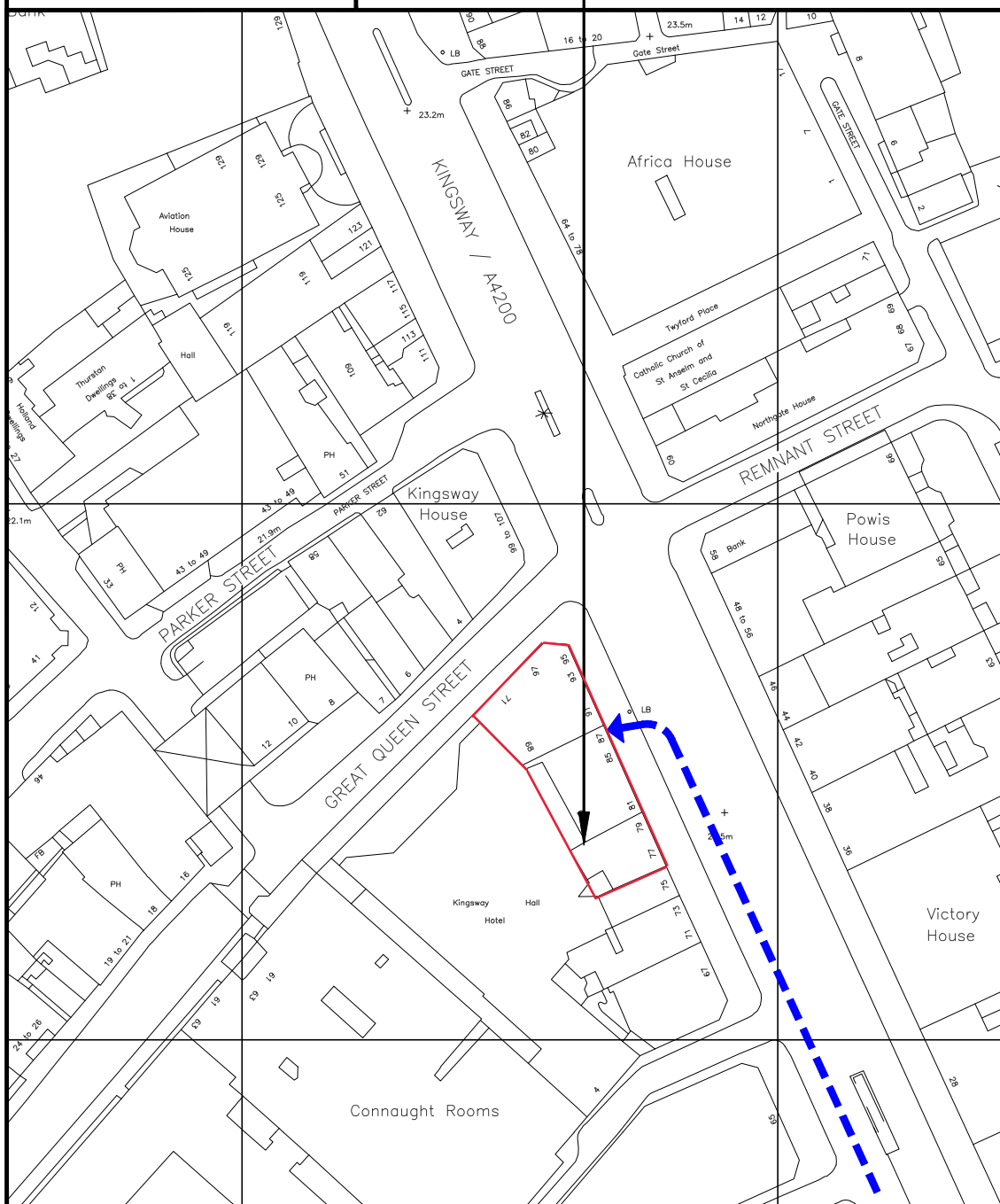
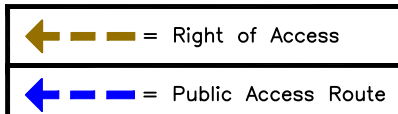


**SITE LOCATION**  
(Scale 1:50000)  
Ordnance Survey map extract based upon Landranger map series with the permission of the controller of Her Majesty's Stationery Office  
Licence No. 0100023487  
Crown copyright.

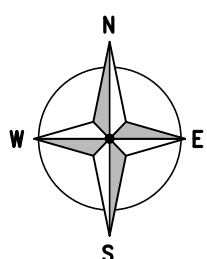


**SITE PHOTOGRAPH**

The drawings comply with Vodafone & TEF Standard ICNIRP guidelines.  
Designed in accordance with CORNERSTONE documents: SDN0009

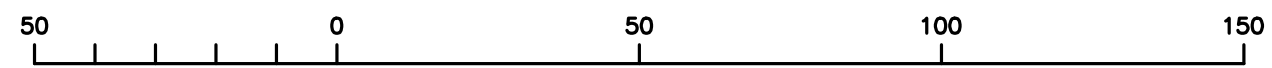


181400  
181300  
530500  
530600



**DETAILED SITE LOCATION**  
(Scale 1:1250)

Based upon Ordnance Survey map extract with the permission of the Controller of Her Majesty's Stationery Office.  
Crown copyright.  
Licence No. 100035093



ORIGINAL SCALE AT A3 - 1:1250 ALL DIMENSIONS IN METRES


ALL DIMENSIONS ARE IN mm UNLESS NOTED OTHERWISE

N.G.R | E: 530564 N: 181335

**DIRECTIONS TO SITE:**  
FROM THE M4 CONTINUE ONTO GREAT WEST RD/A4 & CONTINUE TO FOLLOW A4 FOR 1.1 MI. AT HOGARTH ROUNDABOUT, TAKE THE 1ST EXIT ONTO GREAT WEST RD CHISWICK/A4 FOR 4.5 MI. CONTINUE ONTO KNIGHTSBRIDGE FOR 0.2 MI. CONTINUE ONTO PICCADILLY FOR 469 FT. PICCADILLY TURNS SLIGHTLY RIGHT AND BECOMES DUKE OF WELLINGTON PL AFTER 299 FT. TURN LEFT ONTO CONSTITUTION HILL 0.4 MI. ENTERING TOLL ZONE. TURN LEFT ONTO THE MALL. LEAVING TOLL ZONE IN 0.6 MI. AT THE ROUNDABOUT, TAKE THE 2ND EXIT ONTO TRAFALGAR SQ/A4/A400 FOR 0.1MI. ENTERING TOLL ZONE. TURN RIGHT ONTO DUNCANNON ST/A4 FOR 0.6 MI TURN LEFT ONTO KINGSWAY/A4200 FOR 0.2 MI DESTINATION WILL BE ON THE LEFT

**NOTES:**

A	Issued for Approval	FLCS/NDS	06.05.22
REV	MODIFICATION	BY	CH DATE



Cell Name		Opt.
77 KINGSWAY		-
Cell ID No		
CTIL	TEF	VF
300360_00	N/A	17049_0

**Site Address / Contact Details**  
77 KINGSWAY  
HOLBORN  
GREATER LONDON  
WC2B 6SR

Drawing Title: SITE LOCATION MAPS			
Purpose of issue: PLANNING			Dwg Rev:
Drawing Number: 100			A
Surveyed By: NDS		Original Sheet Size: A3	
Drawn: FLCS	Date: 15.09.22	Checked: NDS	Date: 15.09.22
			Pack Issue: B