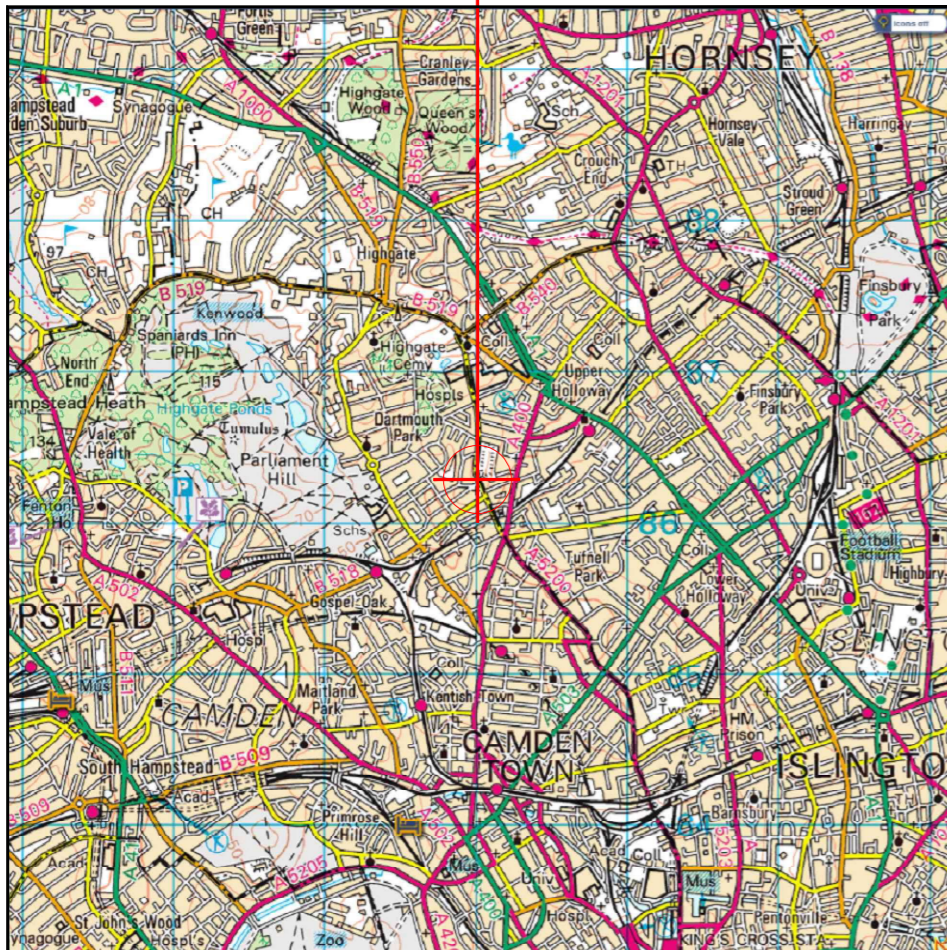
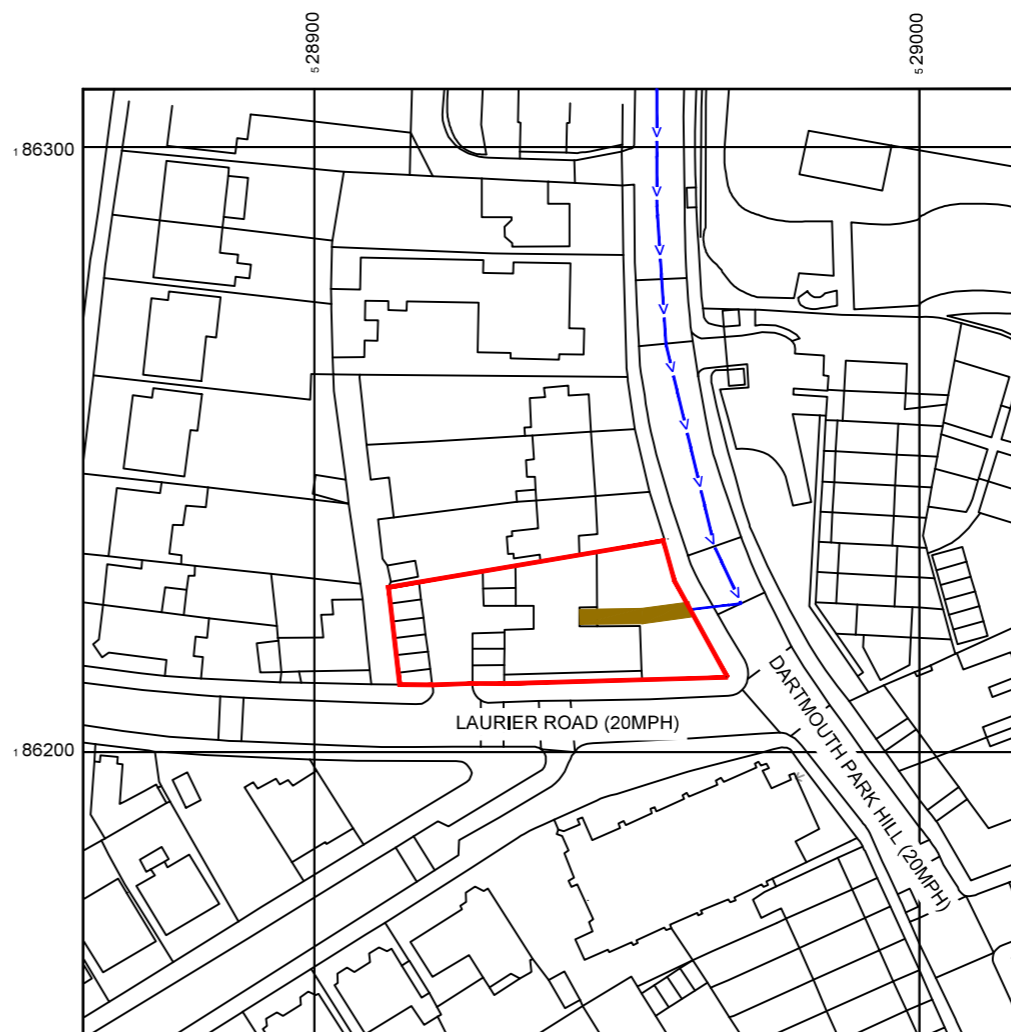


SITE LOCATION



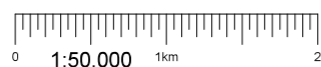
Reproduced by permission of Ordnance Survey on behalf of the Controller of Her Majesty's Stationary Office
All rights reserved. © Crown Copyright licence no. 100035120





Reproduced by permission of Ordnance Survey on behalf of the Controller of Her Majesty's Stationary Office
All rights reserved. © Crown Copyright licence no. 100035120

NGR E: 528942 N: 186215

SITE AREA PLAN



SITE LOCATION PLAN



SITE PHOTOGRAPH



GOOGLE MAPS QR CODE

GOOGLE MAPS - <https://goo.gl/maps/PzHHk4Uf8dvJcYcT6>

GOOGLE STREETVIEW - <https://goo.gl/maps/utzepBYrC25sJmVb8>

NOTES:

1. ALL DIMENSIONS IN MM UNLESS OTHERWISE NOTED.

DIRECTIONS TO SITE: TAKE N CIRCULAR RD/A406 AND A1 TO CROMWELL AVE. HEAD SOUTHEAST. AFTER 0.4MILES, USE THE RIGHT 2 LANES TO TAKE THE A406(E) RAMP TO N CIRCULAR/C. LONDON/WOOD GREEN/GOLDERS GREEN, AFTER 0.2MILES, MERGE WITH N CIRCULAR RD/A406. AFTER 1.6MILES, KEEP RIGHT TO CONTINUE ON FALLODEN WAY/A1. CONTINUE TO FOLLOW FALLODEN WAY. AFTER 0.8MILES, CONTINUE ONTO LYTTTELTON RD. AFTER 0.6MILES, CONTINUE ONTO AYLMER RD/A1. CONTINUE TO FOLLOW A1. AFTER 1.4MILES, FOLLOW CROMWELL AVE AND DARTMOUTH PARK HILL TO DARTMOUTH PARK RD. TURN RIGHT ONTO CROMWELL AVE. AFTER 0.3MILES, TURN RIGHT ONTO HORNSEY LN/B540. AFTER 39FEET, TURN RIGHT ONTO HIGHGATE HILL/B519. AFTER 33FEET, TURN LEFT ONTO DARTMOUTH PARK HILL. AFTER 0.7MILES, TURN RIGHT ONTO DARTMOUTH PARK RD. AFTER 125FEET, YOUR DESTINATION WILL BE ON RIGHT HAND SIDE



Master:	MBNL / EE / H3G	Project:	NTQ	Purpose of Issue:	GA	Issue:	C
Date:	15/08/2022	Revision / Upgrade Description:					
Drawn:	T. Horrell	GA Redesign - Proposed Valmont tripod structures removed.					
Checked:	A. Bailey	Proposed apertures relocated & wall mounted to upper roof.					
Approved:	F. Waters						
Master:	MBNL / EE / H3G	Project:	NTQ	Purpose of Issue:	GA	Issue:	B
Date:	07/05/2021	Revision / Upgrade Description:					
Drawn:	S. Shrestha	Additional 3 existing and 3 proposed elevations added					
Checked:	S. Lawrence						
Approved:	F. Waters						
Master:	MBNL / EE / H3G	Project:	NTQ	Purpose of Issue:	GA	Issue:	A
Date:	26/03/2020	Revision / Upgrade Description:					
Drawn:	SKA	First Issue - Site nomination dated: TBC					
Checked:	SHM						
Approved:	F. Waters						

Hutchison 3G UK Limited
Star House, 20 Grenfell Road
Maidenhead, SL6 1EH
Tel: 01628 785 000
Fax: 01628 785 001

Hatfield Business Park
Hatfield
Hertfordshire
AL10 9BW
Tel: 01707 315000
Fax: 01707 319001

Mobile Broadband Network Limited
Sixth Floor, Thames Tower, Station Road, Reading, RG1 1LX

Design Consultant & Principal Contractor:

WALDON TELECOM
ROSEMOUNT HOUSE
ROSEMOUNT AVENUE
WEST BYFLEET
SURREY
KT14 6LB
TEL : 01932 411011
FAX : 01932 411012

Site Name: CRESTVIEW

Site ID: 1564063

Address: CRESTVIEW
47 DARTMOUTH PARK HILL
KENTISH TOWN
CAMDEN
LONDON
NW5 1JB

Title: 002 SITE LOCATION PLAN

Project: NTQ

Purpose of Issue: GENERAL ARRANGEMENT

EE Cell ID:	MBNL Cell ID:	3UK Cell ID:
55599	CMN182	N0435

Master Drawing No:	Issue:
1564063_CMN182_55599_N0435_M003	C