






| Photograph | Asset Details | Description |
|---|--|--|
| Ref437:  (Click here to return to the ward map) | Address: Carpenters Court, Pratt Street Significance: Architectural and Townscape Significance Asset Type: Building or Group of Buildings Ward: Camden Town with Primrose Hill | Four storey building at entrance to St Martin's Gardens in stock brick with red brick dressings, grand order pilasters and roof level gable, and blue brick to ground floor elevation. Return elevations plainer. Built in late 19th century on site of former 29th Middlesex Rifle Volunteers Headquarters; in use as a woodworking factory in mid 20th century. Provides a visual address to this entrance of St Martins Gardens, and relates well to wider townscape in terms of building line and elevational detailing. |
| Ref439:  (Click here to return to the ward map) | Address: 41a-55 Pratt Street Significance: Architectural and Townscape Significance Asset Type: Building or Group of Buildings Ward: Camden Town with Primrose Hill | Terrace of 8 mid 19th century terraced houses, rather degraded but maintaining a group identity particularly in its front elevation with many original details surviving such as bracketed cornices to doors and windows on ground floor, panelled doors and timber sliding sash windows. Roof line has been eroded however by extensions. |
| Ref440:  (Click here to return to the ward map) | Address: St Martin's Tavern, 35 Pratt Street Significance: Architectural, Townscape and Social Significance Asset Type: Building or Group of Buildings Ward: Camden Town with Primrose Hill | Early 19th century Public house. Pale brick to front elevation and red-brown brick to side and rear elevations. Panel with relief decoration at pediment level above a heavy dentiled cornice which continues on east elevation along path to St Martins Gardens but shallow returns only to west and north (rear) elevations. Contributes to the visual quality and architectural variety of the street scene and also visible from St Martin's Garden - rear elevation altered and extended but still contributes to historic setting of gardens. Historic iron lantern brackets on front elevation. |
| Ref441:  (Click here to return to the ward map) | Address: 116-134 Bayham Street Significance: Architectural and Townscape Significance Asset Type: Building or Group of Buildings Ward: Camden Town with Primrose Hill | Mid 20th century light industrial building with strong horizontal emphasis and streamlined design and detailing. End bays relate well to terraced housing on either side. (Railings to street and siting of waste bins detract from the setting of the building). |
| Ref442:  (Click here to return to the ward map) | Address: 136-140 & 146-152 Bayham Street Significance: Architectural and Townscape Significance Asset Type: Building or Group of Buildings Ward: Camden Town with Primrose Hill | Two short stretches of fine and well preserved early 19th century (c1820) terraced houses on the east side of the street. Last vestiges of a terrace which originally extended from Greenland Street to St Martin's Almshouses, they are the westernmost expression of a wider townscape of relatively intact 19th century terraces, and are important in providing some residential and architectural consistency to an otherwise rather fractured streetscape. |