






Photograph	Asset Details	Description
<p>Ref537:</p>  <p>(Click here to return to the ward map)</p>	<p>Address: 104-114 Torriano Avenue</p> <p>Significance: Architectural and Townscape Significance</p> <p>Asset Type: Building or Group of Buildings</p> <p>Ward: Kentish Town</p>	<p>Terrace of 6 mid 19th century houses, visually linked into pairs with pediments above central bays and slight recesses to entrance door bays, sitting behind shallow front gardens. Chimney stacks with pots visible on party wall. Fine detailing includes timber sliding sash windows, iron balconies at first floor level. Well preserved and high quality group contributes to the local townscape.</p>
<p>Ref538:</p>  <p>(Click here to return to the ward map)</p>	<p>Address: 116-126 & 128 - 134 Torriano Avenue</p> <p>Significance: Architectural and Townscape Significance</p> <p>Asset Type: Building or Group of Buildings</p> <p>Ward: Kentish Town</p>	<p>Two terraces of mid 19th century houses, set behind shallow front gardens, visually unified by the use of stucco to basement and raised ground floor elevation, and stucco quoins. The building line is unusually and irregularly staggered which lends a rather jaunty character to this group which otherwise presents a strong and formal edge to the street in traditional townscape manner.</p>
<p>Ref539:</p>  <p>(Click here to return to the ward map)</p>	<p>Address: Leighton Crescent</p> <p>Significance: Architectural and Townscape Significance</p> <p>Asset Type: Building or Group of Buildings</p> <p>Ward: Kentish Town</p>	<p>Crescent with 5 blocks of housing around its edges and public garden at its centre, dating to c1870s. There is a high degree of variation between the blocks; none are completely symmetrical and those on the northern side are particularly eclectic. Despite this, and the 20th century block in the centre of the crescent, it is a very coherent piece of townscape, which makes good use of its inclining site to give the buildings additional prominence and grandeur, and the terrace on Leighton Grove provides a striking sense of enclosure at the eastern side.</p>
<p>Ref540:</p>  <p>(Click here to return to the ward map)</p>	<p>Address: Montpelier House and Nursery, 115 Brecknock Road</p> <p>Significance: Architectural and Townscape Significance</p> <p>Asset Type: Building or Group of Buildings</p> <p>Ward: Kentish Town</p>	<p>Early 19th century detached villa set behind houses on Brecknock Road, originally at the centre of a large garden which has now largely been built upon but some remains as a nursery. Shallow pitched slated roof with overhanging eaves and timber eaves brackets, timber sliding sash windows.</p>
<p>Ref542:</p>  <p>(Click here to return to the ward map)</p>	<p>Address: The Works, Torriano Mews</p> <p>Significance: Historical and Townscape Significance</p> <p>Asset Type: Building or Group of Buildings</p> <p>Ward: Kentish Town</p>	<p>Late 19th/early 20th century mews building, large footprint, single storey with slated pitched roof and large arched windows with multi paned timber casements. This is the only remaining historic building on the site which formerly included stabling and a smithy. Characteristic but rare type which adds depth to the character of the surrounding residential area.</p>