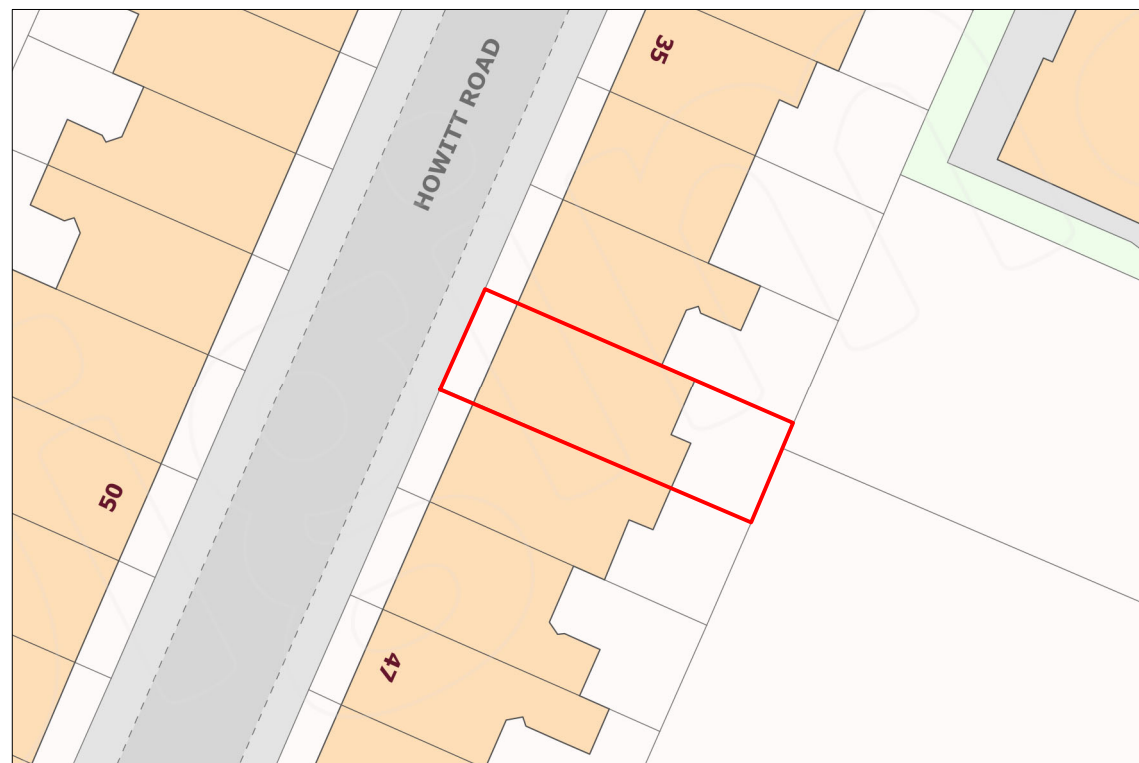
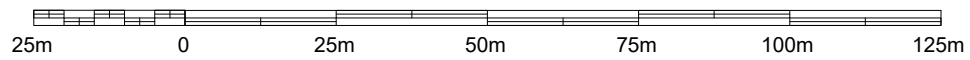


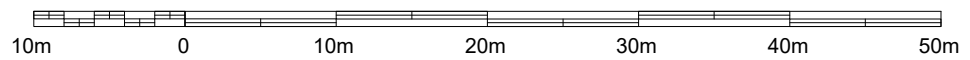
Existing Location Plan

1:1250



Existing Site Plan

1:500



Notes

This drawing must not be scaled. Use figured dimensions.

All dimensions are to be verified and checked on site. Any discrepancies that are, or become apparent should be reported to Tom Bestwick.

This electronic data has been prepared, in part, from archived hand drawn material and is indicative only. The envelope setting out is based on Ordnance Survey information. It must not be taken to represent contract documentation, nor as evidence of any legal boundary or status.

NOT FOR CONSTRUCTION

Rev	Date	By

Client
Adrian Burgering

Designer
Tom Bestwick

Project
41 Howitt Road

Drawing
Existing Site Location Plan
Existing Site Plan

Proj N° 133	Author TB	Scale As noted
----------------	--------------	-------------------

Date 10/08/22	Rev N°	Signed TB
------------------	--------	--------------

Number
133-100