




### General

-  Specified Site
-  Specified Buffer(s)
-  Bearing Reference Point

### Risk of Flooding from Surface Water

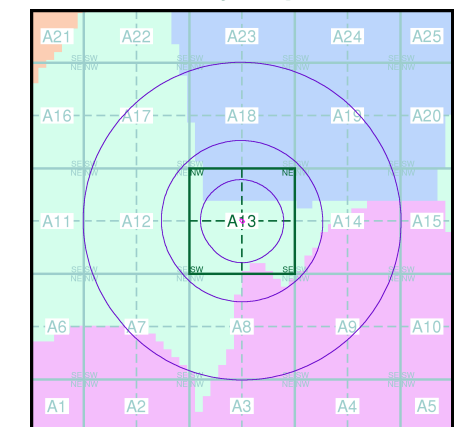
-  High - 30 Year Return
-  Medium - 100 Year Return
-  Low - 1000 Year Return

### Suitability

See the suitability map below

-  National to county
-  County to town
-  Town to street
-  Street to parcels of land
-  Property

### EANRW Suitability Map - Slice A

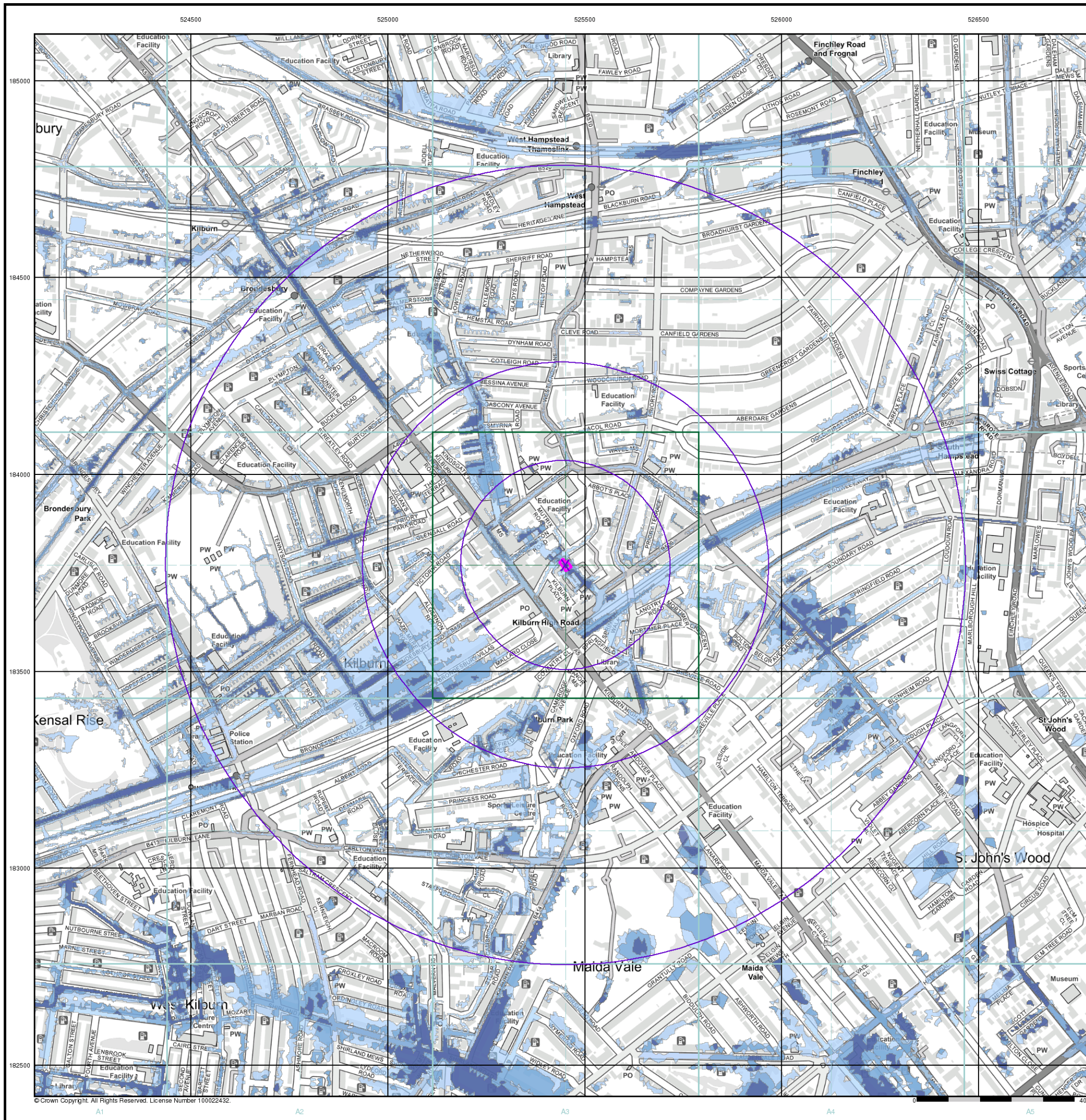


### Order Details

Order Number: 289287508\_1\_1  
 Customer Ref: 17185  
 National Grid Reference: 525450, 183770  
 Slice: A  
 Site Area (Ha): 0.05  
 Search Buffer (m): 1000

### Site Details

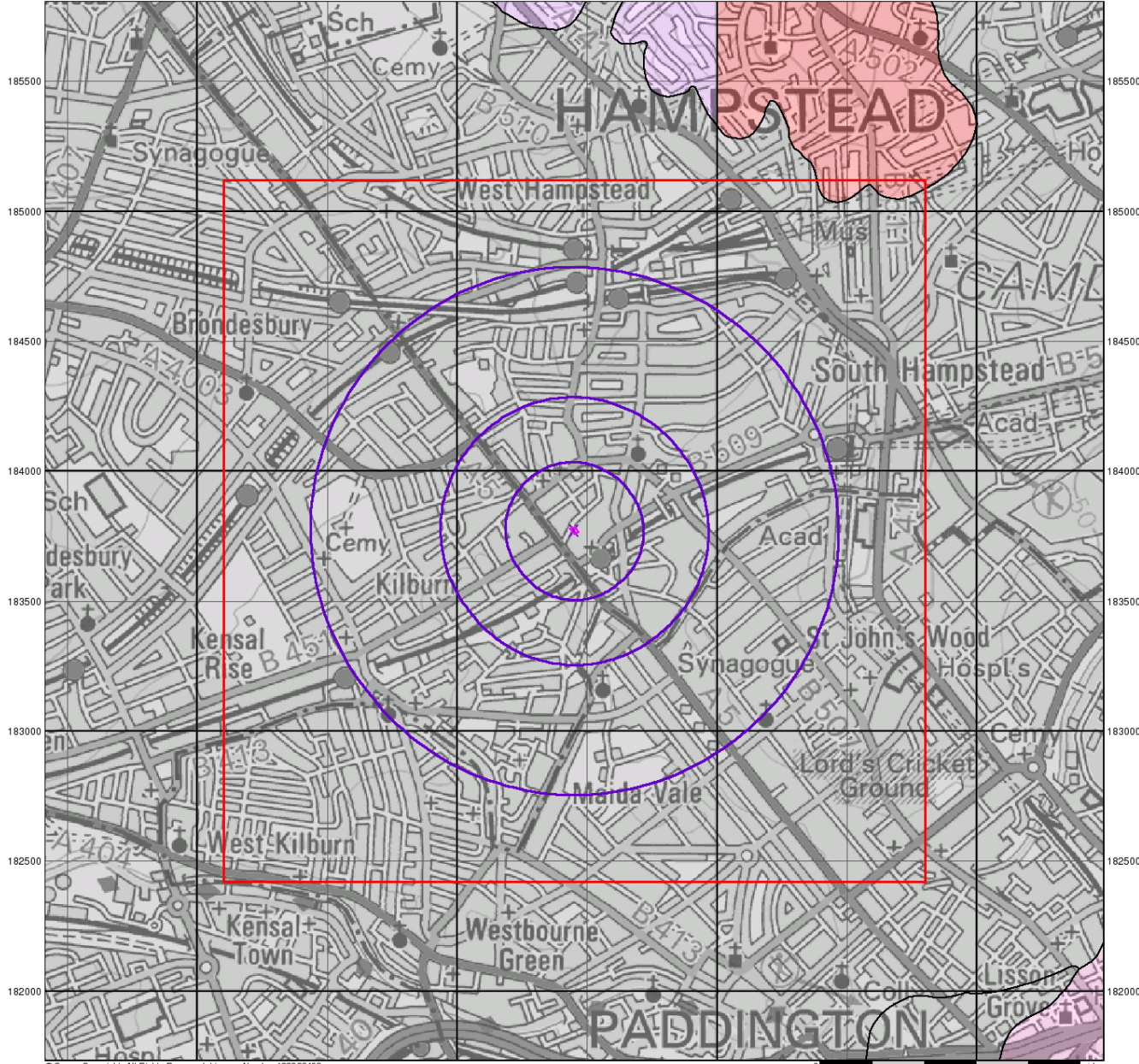
Bird in the Hand PH, West End Lane, LONDON, NW6 4NX



© Crown Copyright. All Rights Reserved. License Number 100022432.



523500 524000 524500 525000 525500 526000 526500 527000



© Crown Copyright. All Rights Reserved. License Number 100022432.

0 1 km

# Envirocheck®

LANDMARK INFORMATION GROUP®

## Groundwater Vulnerability

### General

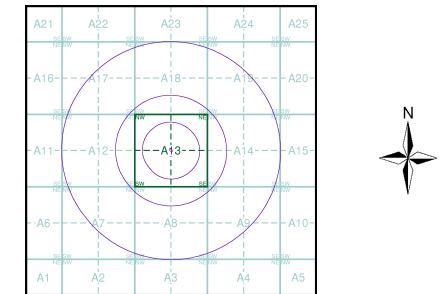
- Specified Site
- Specified Buffer(s)
- Bearing Reference Point
- Slice
- Map ID

### Agency and Hydrological

- | Bedrock Aquifers                        | Superficial Aquifers                    |
|---|---|
| High Vulnerability, Principal Aquifer   | High Vulnerability, Principal Aquifer   |
| High Vulnerability, Secondary Aquifer   | High Vulnerability, Secondary Aquifer   |
| Medium Vulnerability, Principal Aquifer | Medium Vulnerability, Principal Aquifer |
| Medium Vulnerability, Secondary Aquifer | Medium Vulnerability, Secondary Aquifer |
| Low Vulnerability, Principal Aquifer    | Low Vulnerability, Principal Aquifer    |
| Low Vulnerability, Secondary Aquifer    | Low Vulnerability, Secondary Aquifer    |

- Unproductive Aquifer
- Soluble Rock

### Site Sensitivity Context Map - Slice A



### Order Details

Order Number: 289287508\_1\_1  
 Customer Ref: 17185  
 National Grid Reference: 525450, 183770  
 Slice: A  
 Site Area (Ha): 0.05  
 Search Buffer (m): 1000

### Site Details

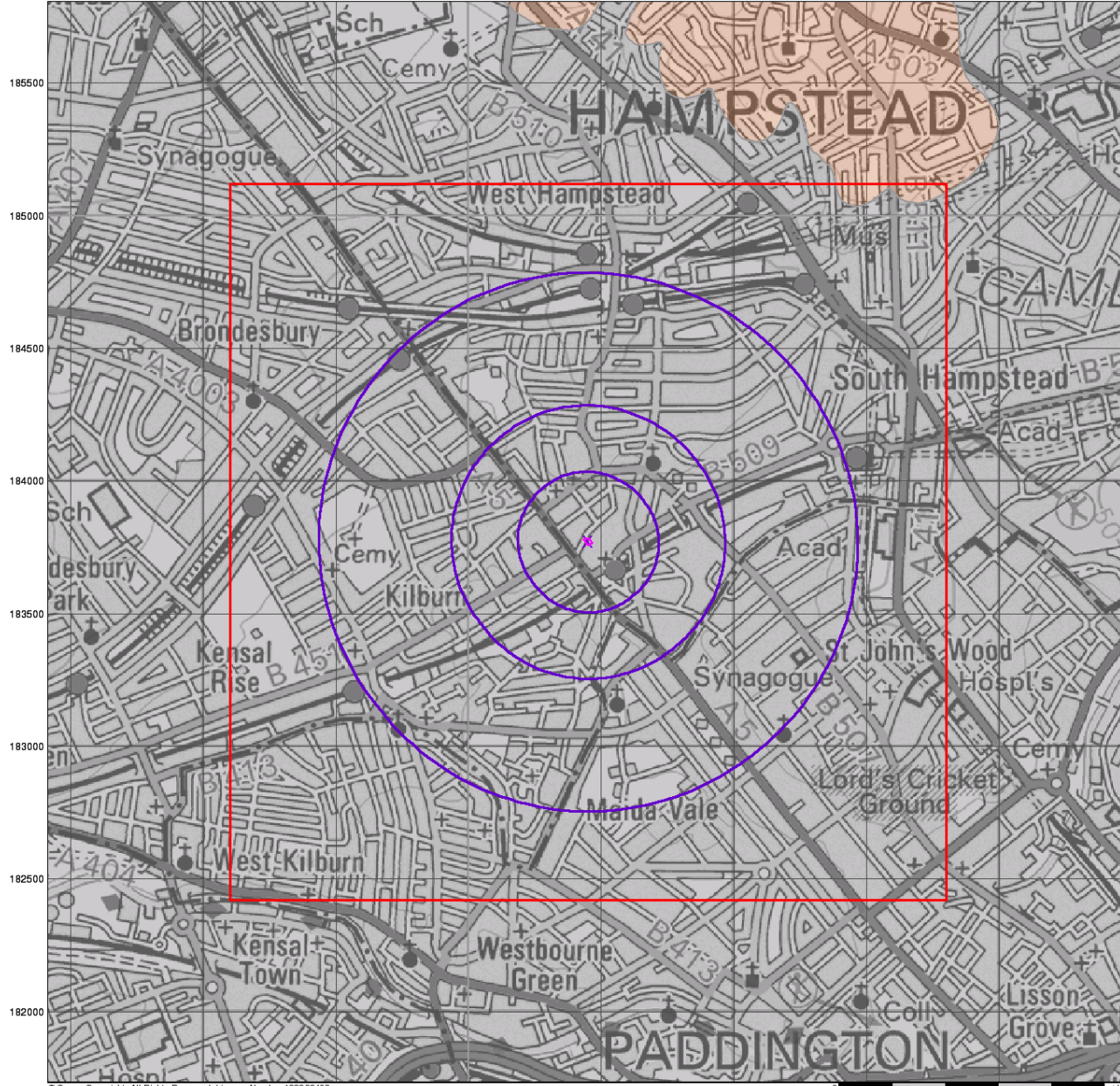
Bird in the Hand PH, West End Lane, LONDON, NW6 4NX

**Landmark**  
 INFORMATION GROUP

Tel: 0844 844 9952  
 Fax: 0844 844 9951  
 Web: www.envirocheck.co.uk



523500 524000 524500 525000 525500 526000 526500 527000



© Crown Copyright. All Rights Reserved. License Number 100022432.

# Envirocheck®

LANDMARK INFORMATION GROUP®

## Bedrock Aquifer Designation

### General

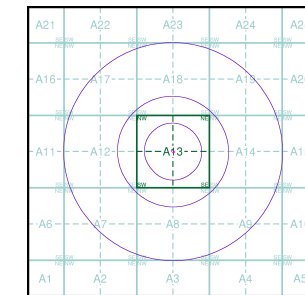
- Specified Site
- Specified Buffer(s)
- Bearing Reference Point
- Slice
- Map ID

### Agency and Hydrological

#### Geological Classes

- Principal Aquifer
- Secondary A Aquifer
- Secondary B Aquifer
- Secondary Undifferentiated
- Unproductive Strata
- Unknown
- Unknown (Lakes and Landslip)

### Site Sensitivity Context Map - Slice A



### Order Details

Order Number: 289287508\_1\_1  
 Customer Ref: 17185  
 National Grid Reference: 525450, 183770  
 Slice: A  
 Site Area (Ha): 0.05  
 Search Buffer (m): 1000

### Site Details

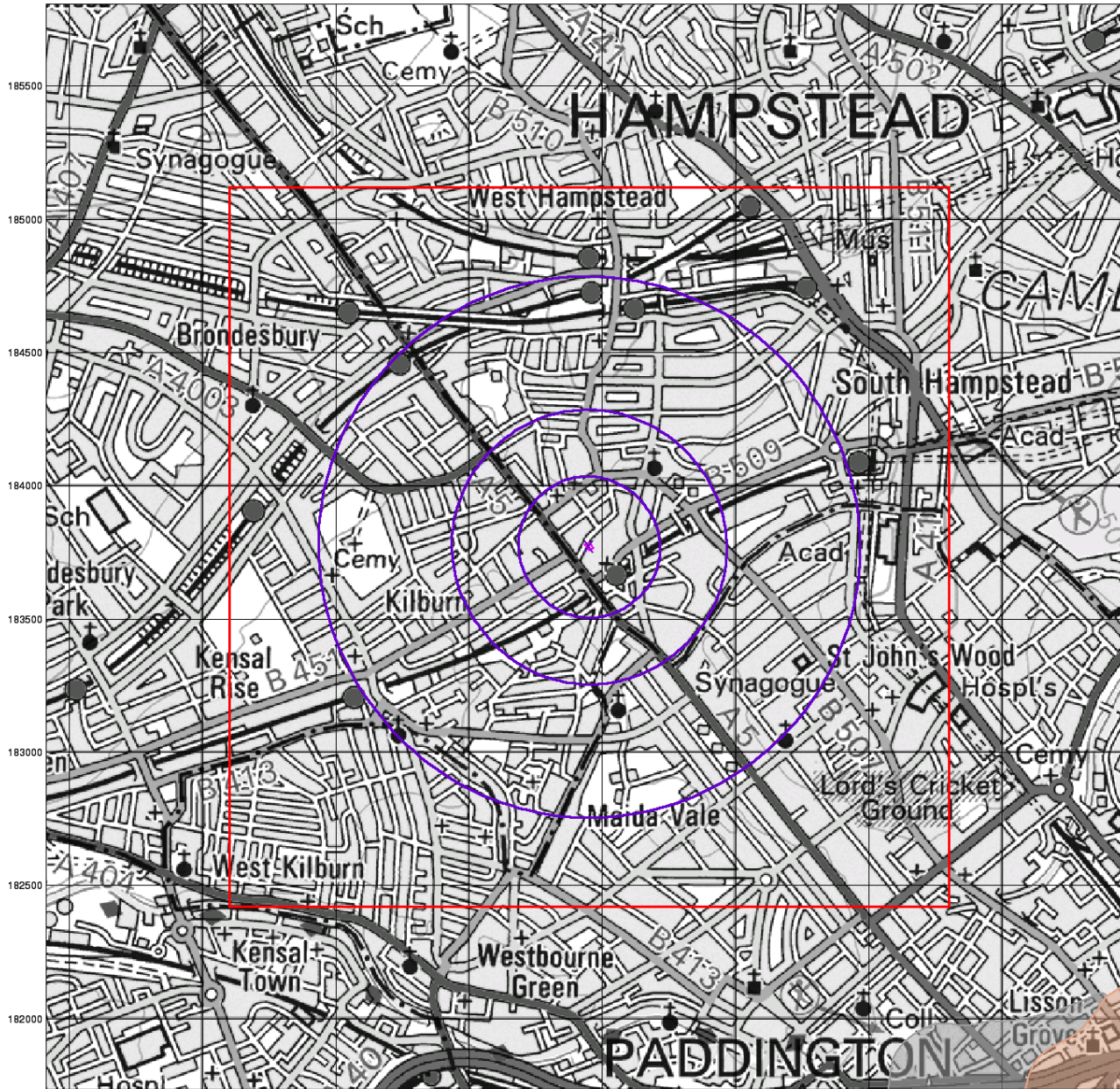
Bird in the Hand PH, West End Lane, LONDON, NW6 4NX

**Landmark®**  
 INFORMATION GROUP

Tel: 0844 844 9952  
 Fax: 0844 844 9951  
 Web: www.envirocheck.co.uk



523500 524000 524500 525000 525500 526000 526500 527000



© Crown Copyright. All Rights Reserved. License Number: 100022432

# Envirocheck®

LANDMARK INFORMATION GROUP®

## Superficial Aquifer Designation

### General

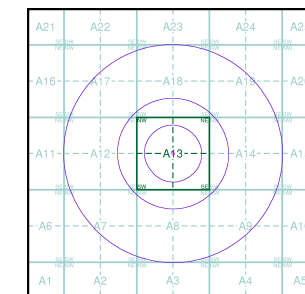
- Specified Site
- Specified Buffer(s)
- Bearing Reference Point
- Slice
- Map ID

### Agency and Hydrological

#### Geological Classes

- Principal Aquifer
- Secondary A Aquifer
- Secondary B Aquifer
- Secondary Undifferentiated
- Unproductive Strata
- Unknown
- Unknown (Lakes and Landslip)

### Site Sensitivity Context Map - Slice A



### Order Details

Order Number: 289287508\_1\_1  
 Customer Ref: 17185  
 National Grid Reference: 525450, 183770  
 Slice: A  
 Site Area (Ha): 0.05  
 Search Buffer (m): 1000

### Site Details

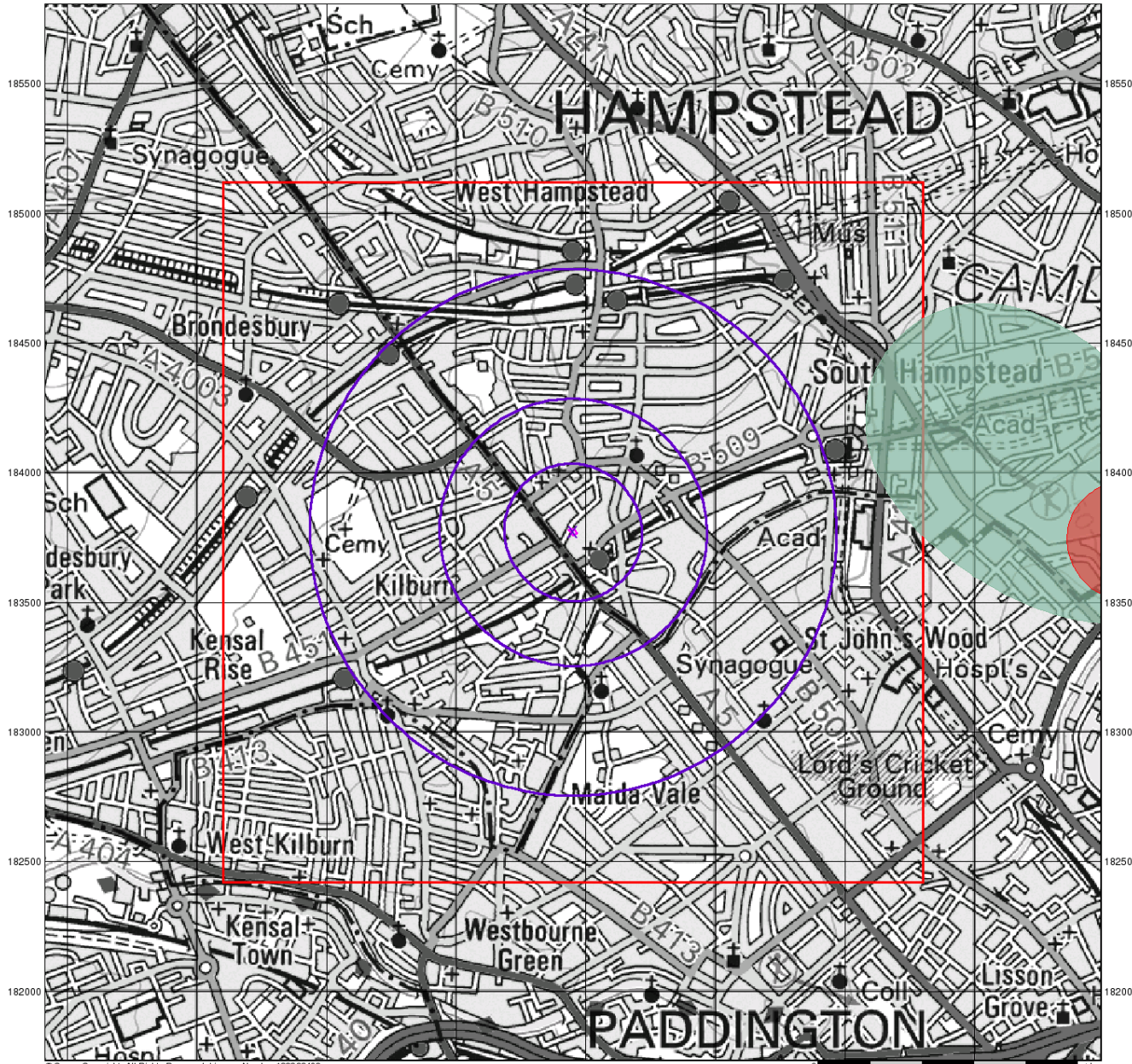
Bird in the Hand PH, West End Lane, LONDON, NW6 4NX

**Landmark®**  
 INFORMATION GROUP

Tel: 0844 844 9952  
 Fax: 0844 844 9951  
 Web: www.envirocheck.co.uk



523500 524000 524500 525000 525500 526000 526500 527000



© Crown Copyright. All Rights Reserved. License Number: 100022432

# Envirocheck®

LANDMARK INFORMATION GROUP®

## Source Protection Zones

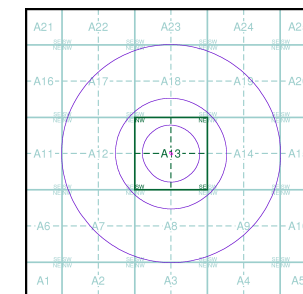
### General

- Specified Site
- Specified Buffer(s)
- Bearing Reference Point
- Slice
- Map ID

### Agency and Hydrological

- Inner zone (Zone 1)
- Inner zone - subsurface activity only (Zone 1c)
- Outer zone (Zone 2)
- Outer zone - subsurface activity only (Zone 2c)
- Total catchment (Zone 3)
- Total catchment - subsurface activity only (Zone 3c)
- Special interest (Zone 4)

## Site Sensitivity Context Map - Slice A



### Order Details

Order Number: 289287508\_1\_1  
 Customer Ref: 17185  
 National Grid Reference: 525450, 183770  
 Slice: A  
 Site Area (Ha): 0.05  
 Search Buffer (m): 1000

### Site Details

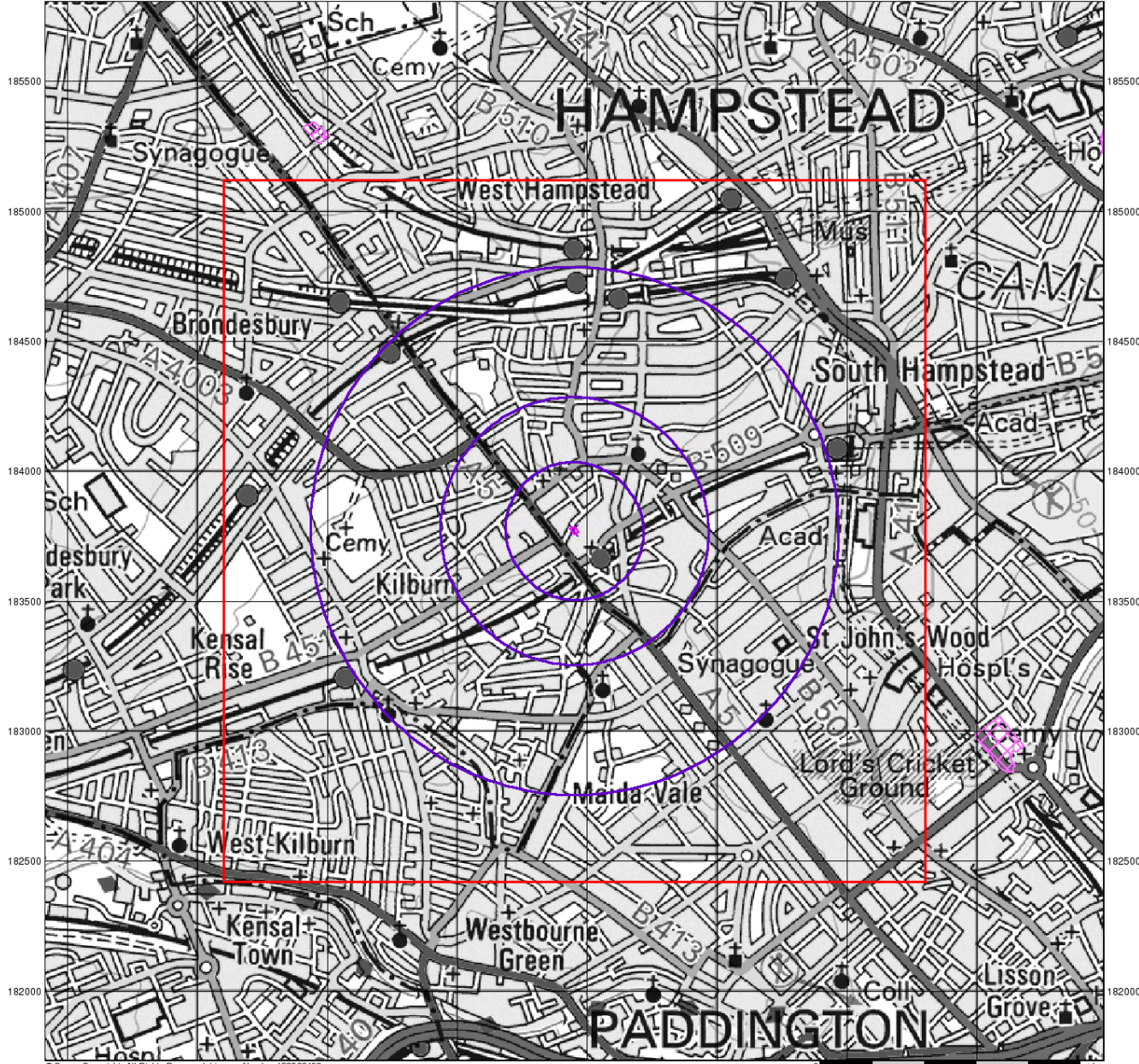
Bird in the Hand PH, West End Lane, LONDON, NW6 4NX

**Landmark®**  
 INFORMATION GROUP

Tel: 0844 844 9952  
 Fax: 0844 844 9951  
 Web: www.envirocheck.co.uk



523500 524000 524500 525000 525500 526000 526500 527000



© Crown Copyright. All Rights Reserved. License Number: 100022432

# Envirocheck®

LANDMARK INFORMATION GROUP®

## Sensitive Land Uses

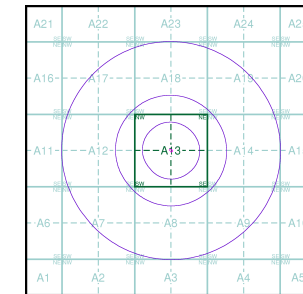
### General

- Specified Site
- Specified Buffer(s)
- Bearing Reference Point
- Slice
- Map ID

### Sensitive Land Uses

- |                                    |                                     |
|------------------------------------|-------------------------------------|
| Ancient Woodland                   | National Park                       |
| Area of Adopted Green Belt         | Nitrate Sensitive Area              |
| Area of Unadopted Green Belt       | Nitrate Vulnerable Zone             |
| Area of Outstanding Natural Beauty | Ramsar Site                         |
| Environmentally Sensitive Area     | Site of Special Scientific Interest |
| Forest Park                        | Special Area of Conservation        |
| Local Nature Reserve               | Special Protection Area             |
| Marine Nature Reserve              | World Heritage Sites                |
| National Nature Reserve            |                                     |

### Site Sensitivity Context Map - Slice A



### Order Details

Order Number: 289287508\_1\_1  
 Customer Ref: 17185  
 National Grid Reference: 525450, 183770  
 Slice: A  
 Site Area (Ha): 0.05  
 Search Buffer (m): 1000

### Site Details

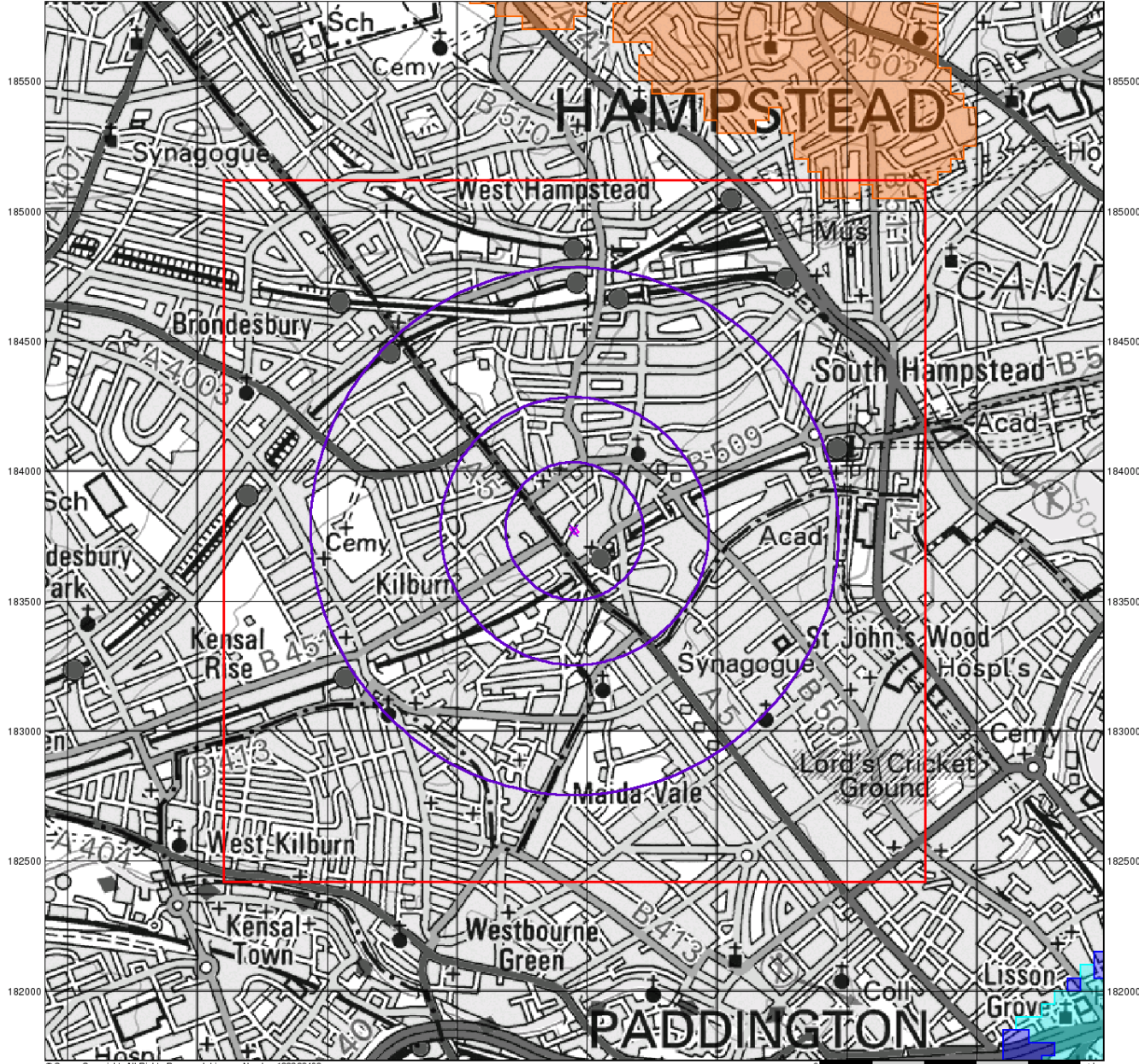
Bird in the Hand PH, West End Lane, LONDON, NW6 4NX

**Landmark®**  
 INFORMATION GROUP

Tel: 0844 844 9952  
 Fax: 0844 844 9951  
 Web: www.envirocheck.co.uk



523500 524000 524500 525000 525500 526000 526500 527000



© Crown Copyright. All Rights Reserved. License Number: 100022432

# Envirocheck®

LANDMARK INFORMATION GROUP®

## BGS Flood GFS Data

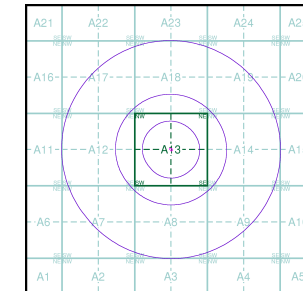
### General

- Specified Site
- Specified Buffer(s)
- Bearing Reference Point
- Slice

### Agency and Hydrological (Flood)

- Limited Potential for Groundwater Flooding to Occur
- Potential for Groundwater Flooding of Property Situated Below Ground Level
- Potential for Groundwater Flooding to Occur at Surface

## Site Sensitivity Context Map - Slice A



## Order Details

Order Number: 289287508\_1\_1  
 Customer Ref: 17185  
 National Grid Reference: 525450, 183770  
 Slice: A  
 Site Area (Ha): 0.05  
 Search Buffer (m): 1000

## Site Details

Bird in the Hand PH, West End Lane, LONDON, NW6 4NX

**Landmark®**  
 LANDMARK INFORMATION GROUP

Tel: 0844 844 9952  
 Fax: 0844 844 9951  
 Web: www.envirocheck.co.uk