

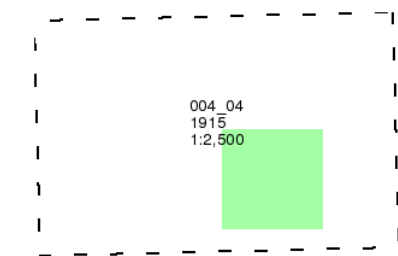
London

Published 1915

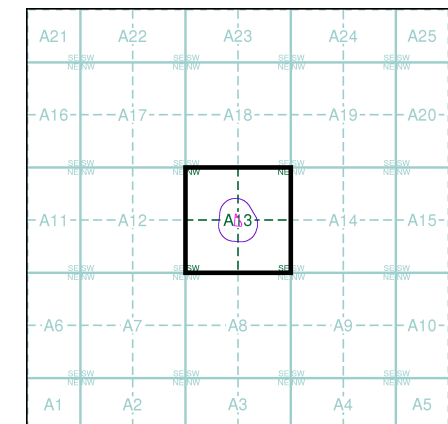
Source map scale - 1:2,500

The historical maps shown were reproduced from maps predominantly held at the scale adopted for England, Wales and Scotland in the 1840's. In 1854 the 1:2,500 scale was adopted for mapping urban areas and by 1896 it covered the whole of what were considered to be the cultivated parts of Great Britain. The published date given below is often some years later than the surveyed date. Before 1938, all OS maps were based on the Cassini Projection, with independent surveys of a single county or group of counties, giving rise to significant inaccuracies in outlying areas.

Map Name(s) and Date(s)



Historical Map - Segment A13

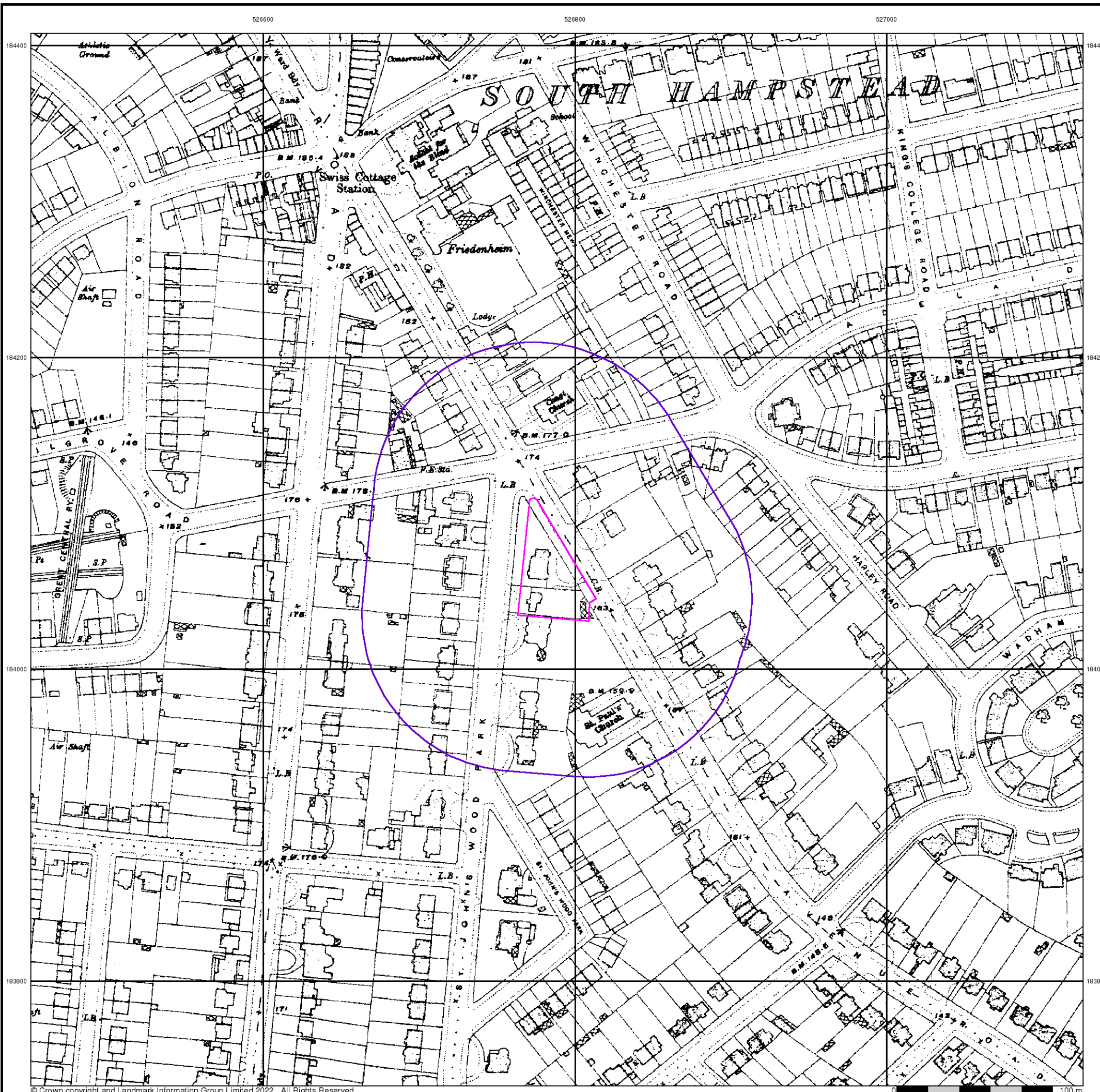


Order Details

Order Number: 295863869_1_1
 Customer Ref: 76451
 National Grid Reference: 526780, 184060
 Slice: A
 Site Area (Ha): 0.23
 Search Buffer (m): 100

Site Details

95 Avenue Road, London, NW8 6HY



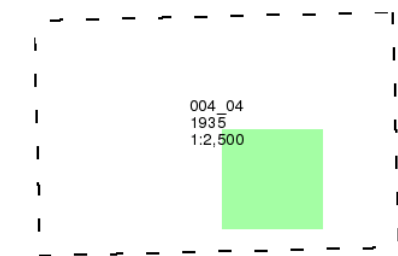
London

Published 1935

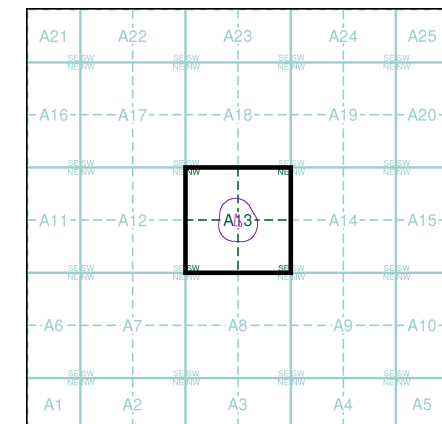
Source map scale - 1:2,500

The historical maps shown were reproduced from maps predominantly held at the scale adopted for England, Wales and Scotland in the 1840's. In 1854 the 1:2,500 scale was adopted for mapping urban areas and by 1896 it covered the whole of what were considered to be the cultivated parts of Great Britain. The published date given below is often some years later than the surveyed date. Before 1938, all OS maps were based on the Cassini Projection, with independent surveys of a single county or group of counties, giving rise to significant inaccuracies in outlying areas.

Map Name(s) and Date(s)



Historical Map - Segment A13



Order Details

Order Number: 295863869_1_1
 Customer Ref: 76451
 National Grid Reference: 526780, 184060
 Slice: A
 Site Area (Ha): 0.23
 Search Buffer (m): 100

Site Details

95 Avenue Road, London, NW8 6HY



Ordnance Survey Plan

Published 1953 - 1954

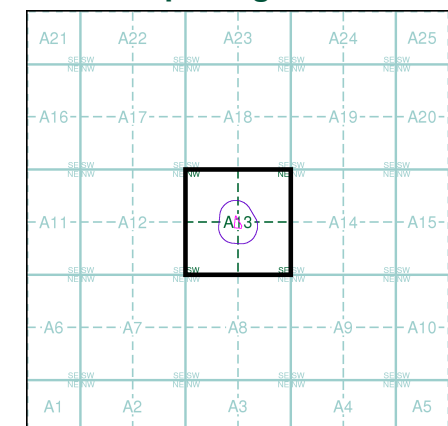
Source map scale - 1:1,250

The historical maps shown were reproduced from maps predominantly held at the scale adopted for England, Wales and Scotland in the 1840's. In 1854 the 1:2,500 scale was adopted for mapping urban areas and by 1896 it covered the whole of what were considered to be the cultivated parts of Great Britain. The published date given below is often some years later than the surveyed date. Before 1938, all OS maps were based on the Cassini Projection, with independent surveys of a single county or group of counties, giving rise to significant inaccuracies in outlying areas.

Map Name(s) and Date(s)

TQ2684SW 1954 1:1,250	TQ2684SE 1954 1:1,250	TQ2784SW 1954 1:1,250
TQ2683NW 1954 1:1,250	TQ2683NE 1954 1:1,250	TQ2783NW 1953 1:1,250

Historical Map - Segment A13

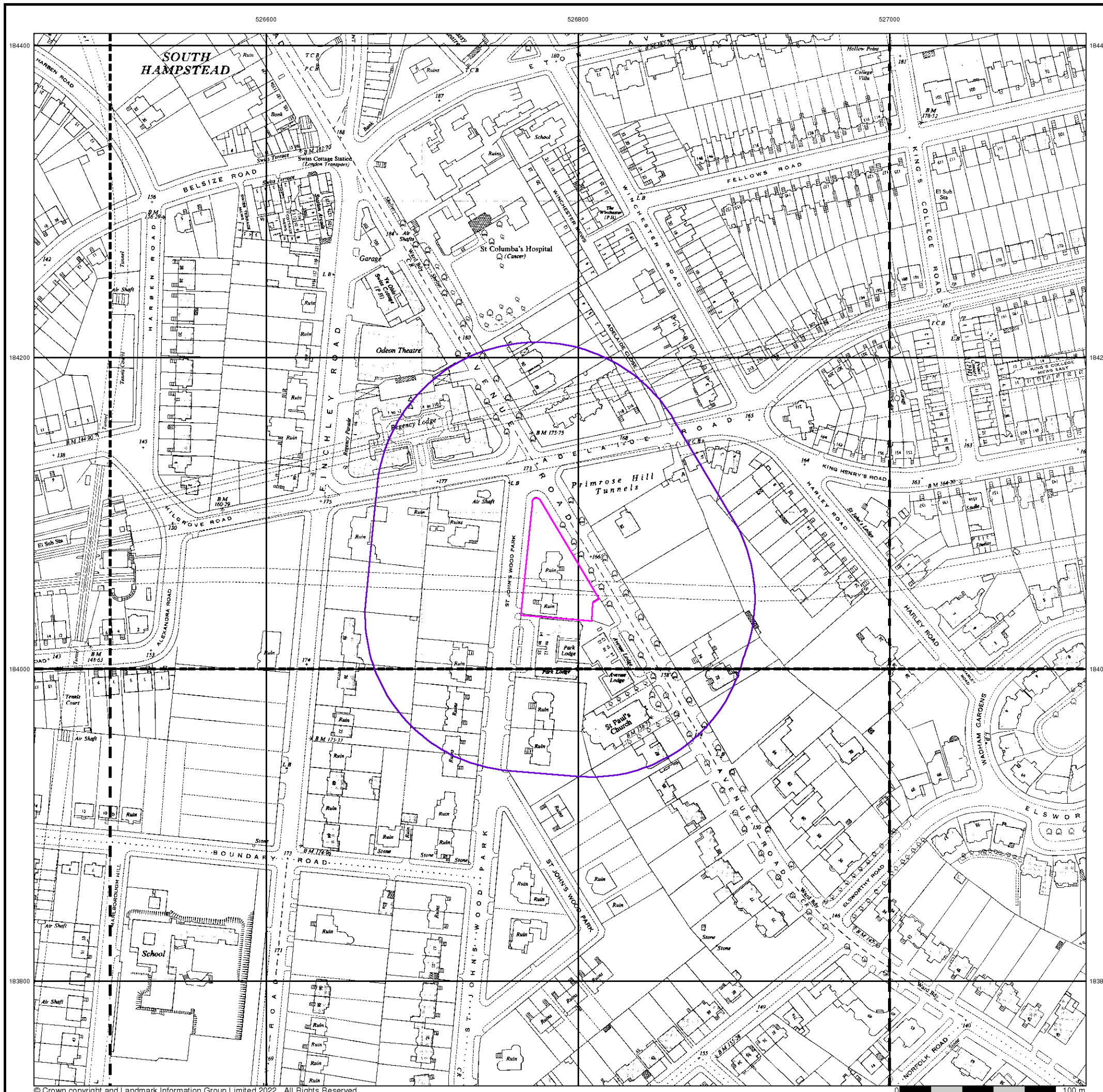


Order Details

Order Number: 295863869_1_1
 Customer Ref: 76451
 National Grid Reference: 526780, 184060
 Slice: A
 Site Area (Ha): 0.23
 Search Buffer (m): 100

Site Details

95 Avenue Road, London, NW8 6HY



Ordnance Survey Plan

Published 1954 - 1955

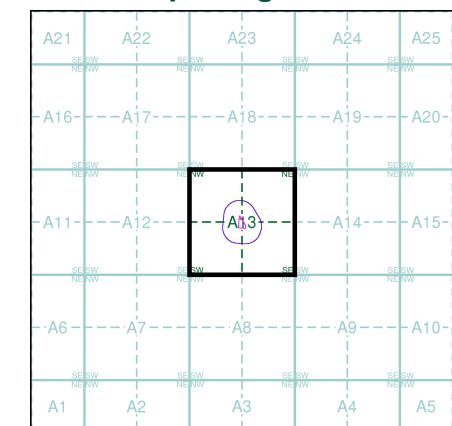
Source map scale - 1:2,500

The historical maps shown were reproduced from maps predominantly held at the scale adopted for England, Wales and Scotland in the 1840's. In 1854 the 1:2,500 scale was adopted for mapping urban areas and by 1896 it covered the whole of what were considered to be the cultivated parts of Great Britain. The published date given below is often some years later than the surveyed date. Before 1938, all OS maps were based on the Cassini Projection, with independent surveys of a single county or group of counties, giving rise to significant inaccuracies in outlying areas.

Map Name(s) and Date(s)

TQ2684 1955 1:2,500	TQ2784 1954 1:2,500
TQ2683 1955 1:2,500	TQ2783 1954 1:2,500

Historical Map - Segment A13

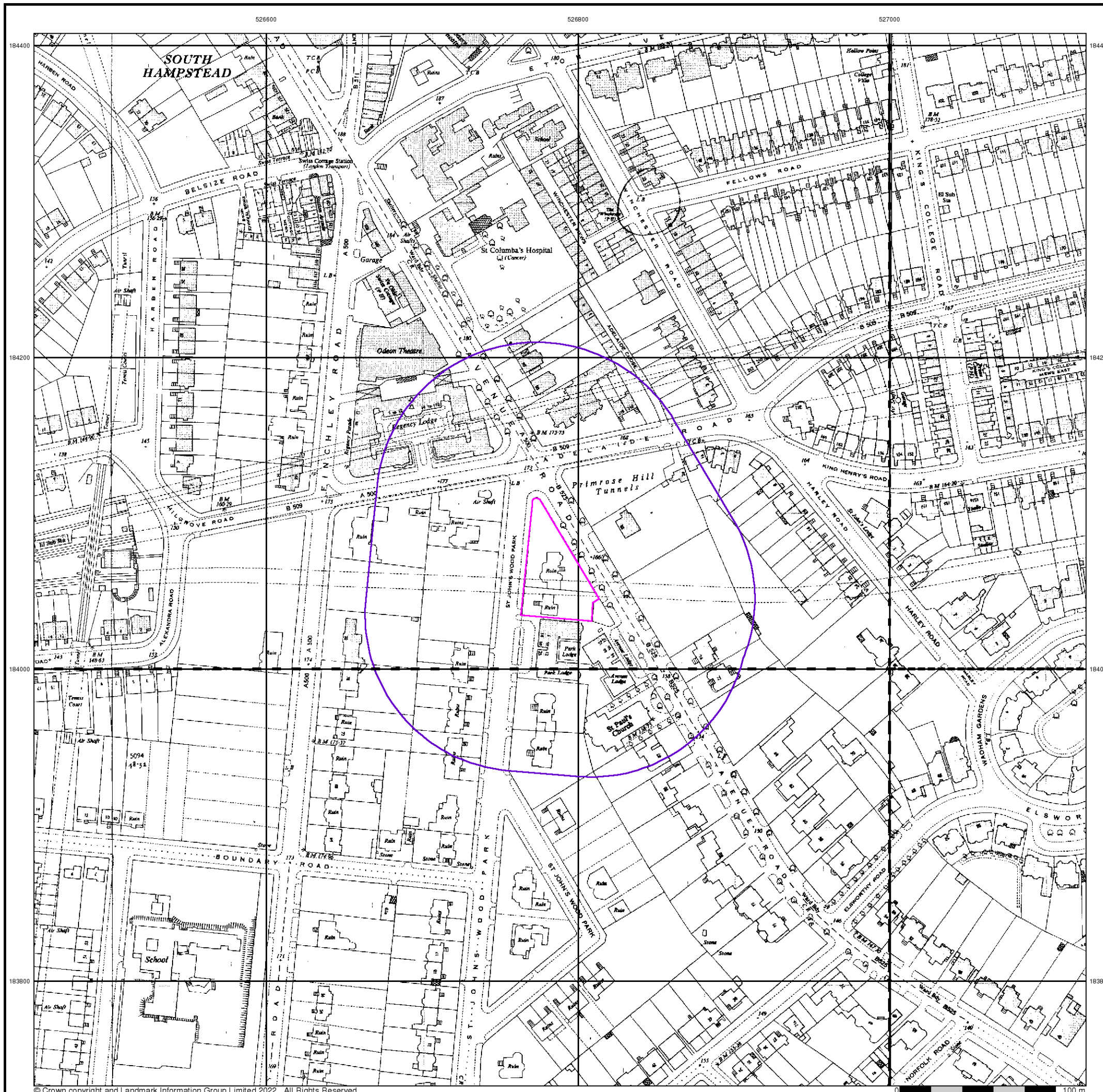


Order Details

Order Number: 295863869_1_1
 Customer Ref: 76451
 National Grid Reference: 526780, 184060
 Slice: A
 Site Area (Ha): 0.23
 Search Buffer (m): 100

Site Details

95 Avenue Road, London, NW8 6HY



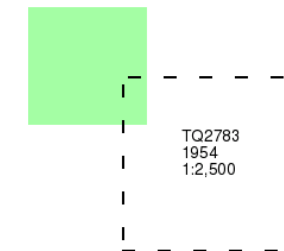
Additional SIMs

Published 1954

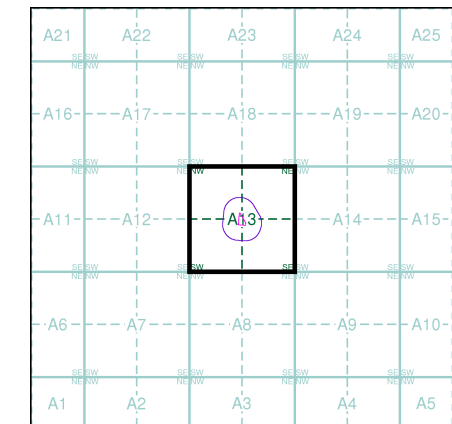
Source map scale - 1:2,500

The SIM cards (Ordnance Survey's 'Survey of Information on Microfilm') are further, minor editions of mapping which were produced and published in between the main editions as an area was updated. They date from 1947 to 1994, and contain detailed information on buildings, roads and land-use. These maps were produced at both 1:2,500 and 1:1,250 scales.

Map Name(s) and Date(s)



Historical Map - Segment A13

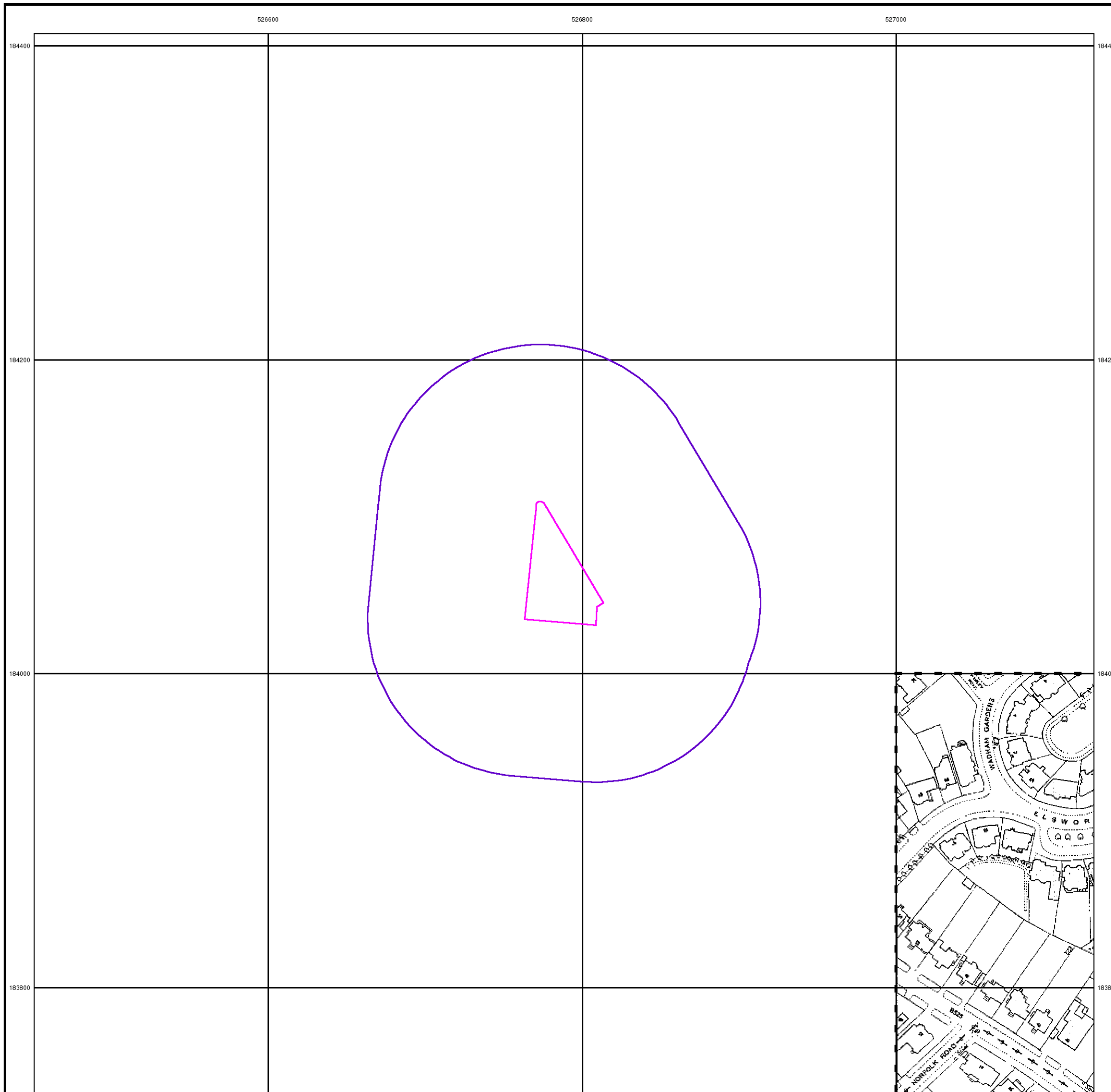


Order Details

Order Number: 295863869_1_1
 Customer Ref: 76451
 National Grid Reference: 526780, 184060
 Slice: A
 Site Area (Ha): 0.23
 Search Buffer (m): 100

Site Details

95 Avenue Road, London, NW8 6HY



Ordnance Survey Plan

Published 1960 - 1966

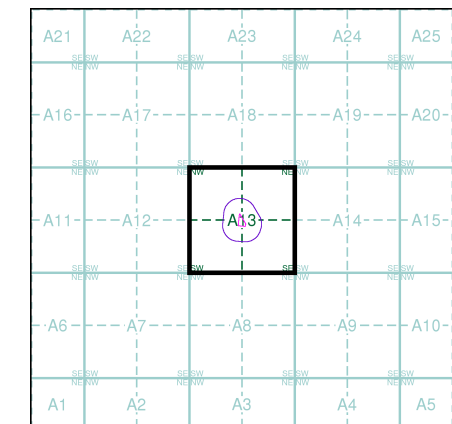
Source map scale - 1:1,250

The historical maps shown were reproduced from maps predominantly held at the scale adopted for England, Wales and Scotland in the 1840's. In 1854 the 1:2,500 scale was adopted for mapping urban areas and by 1896 it covered the whole of what were considered to be the cultivated parts of Great Britain. The published date given below is often some years later than the surveyed date. Before 1938, all OS maps were based on the Cassini Projection, with independent surveys of a single county or group of counties, giving rise to significant inaccuracies in outlying areas.

Map Name(s) and Date(s)

TQ2684SW 1962 1:1,250	TQ2684SE 1962 1:1,250	TQ2784SW 1966 1:1,250
TQ2683NW 1960 1:1,250	TQ2683NE 1960 1:1,250	TQ2783NW 1962 1:1,250

Historical Map - Segment A13

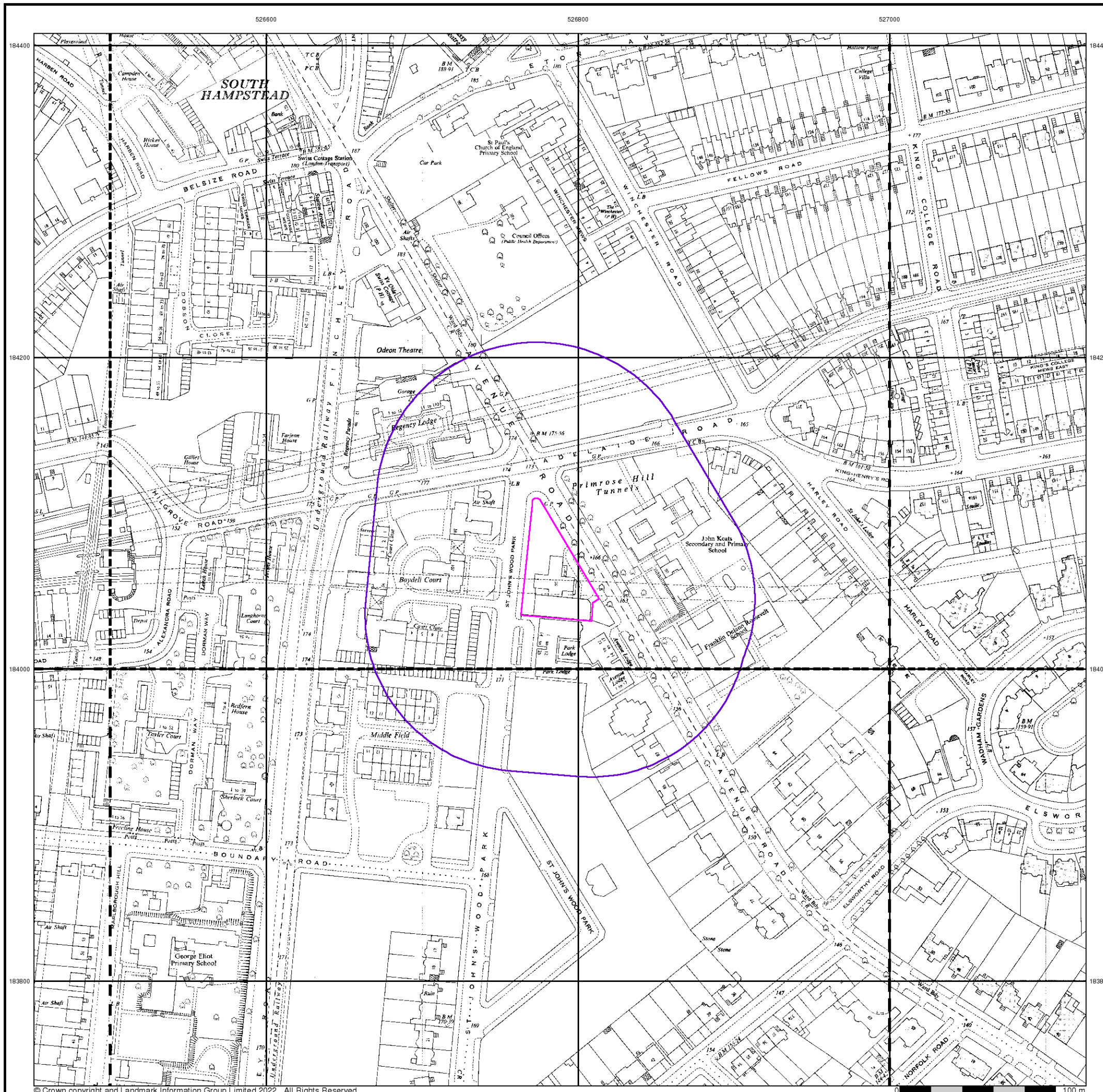


Order Details

Order Number: 295863869_1_1
 Customer Ref: 76451
 National Grid Reference: 526780, 184060
 Slice: A
 Site Area (Ha): 0.23
 Search Buffer (m): 100

Site Details

95 Avenue Road, London, NW8 6HY



Additional SIMs

Published 1960 - 1979

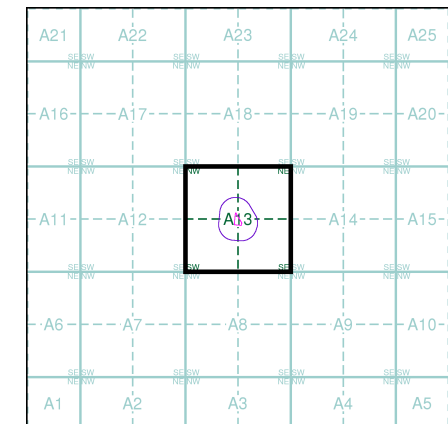
Source map scale - 1:1,250

The SIM cards (Ordnance Survey's 'Survey of Information on Microfilm') are further, minor editions of mapping which were produced and published in between the main editions as an area was updated. They date from 1947 to 1994, and contain detailed information on buildings, roads and land-use. These maps were produced at both 1:2,500 and 1:1,250 scales.

Map Name(s) and Date(s)

TQ2684SE	TQ2784SW
1979	1978
1:1,250	1:1,250
TQ2683NW	TQ2683NE
1960	1978
1:1,250	1:1,250

Historical Map - Segment A13

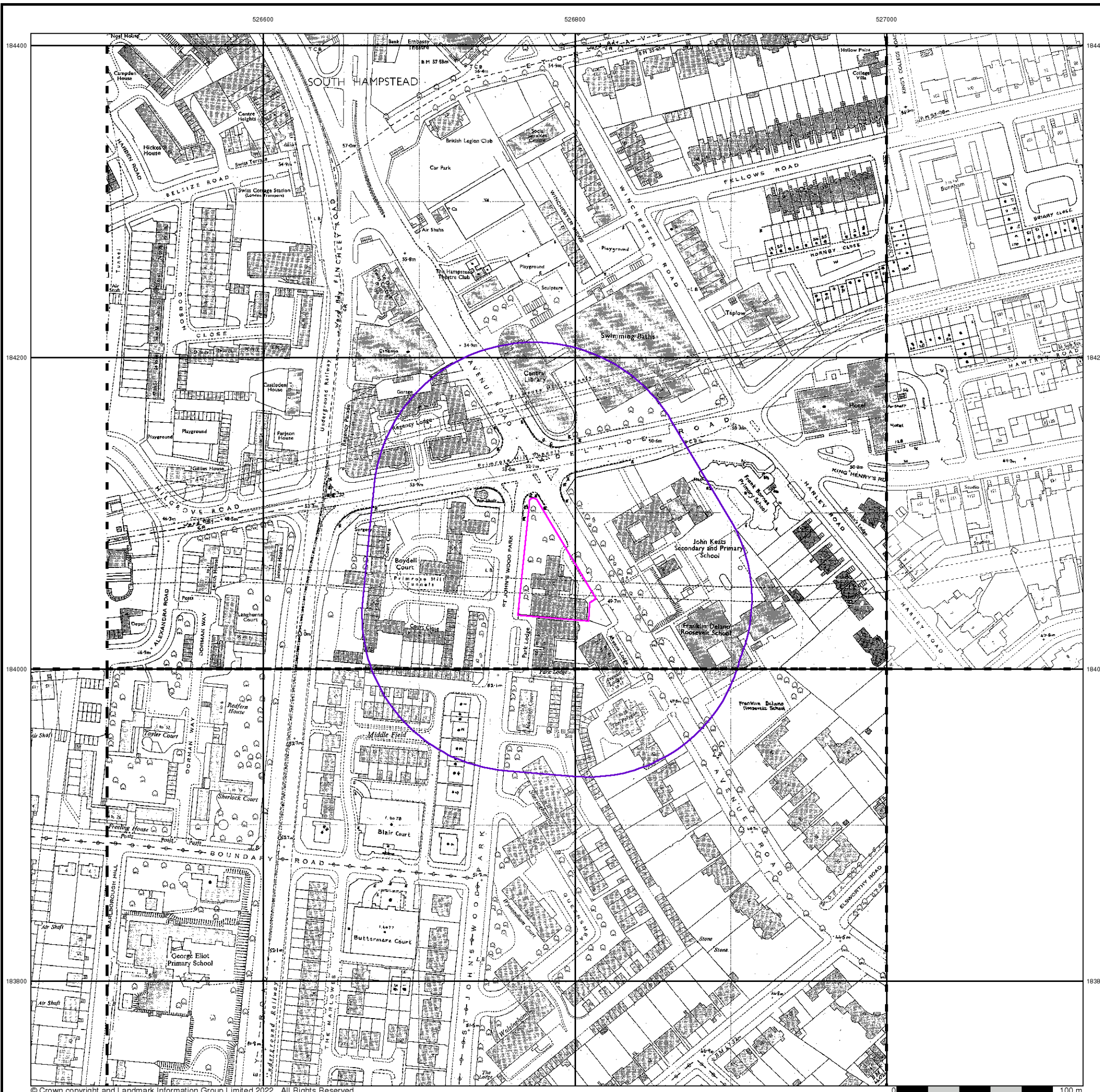


Order Details

Order Number: 295863869_1_1
 Customer Ref: 76451
 National Grid Reference: 526780, 184060
 Slice: A
 Site Area (Ha): 0.23
 Search Buffer (m): 100

Site Details

95 Avenue Road, London, NW8 6HY



Ordnance Survey Plan

Published 1965 - 1972

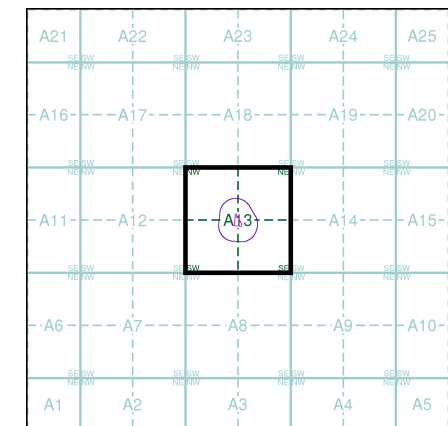
Source map scale - 1:1,250

The historical maps shown were reproduced from maps predominantly held at the scale adopted for England, Wales and Scotland in the 1840's. In 1854 the 1:2,500 scale was adopted for mapping urban areas and by 1896 it covered the whole of what were considered to be the cultivated parts of Great Britain. The published date given below is often some years later than the surveyed date. Before 1938, all OS maps were based on the Cassini Projection, with independent surveys of a single county or group of counties, giving rise to significant inaccuracies in outlying areas.

Map Name(s) and Date(s)

TQ2684SW 1967 1:1,250	TQ2684SE 1967 1:1,250	TQ2784SW 1972 1:1,250
TQ2683NW 1965 1:1,250	TQ2683NE 1969 1:1,250	TQ2783NW 1971 1:1,250

Historical Map - Segment A13

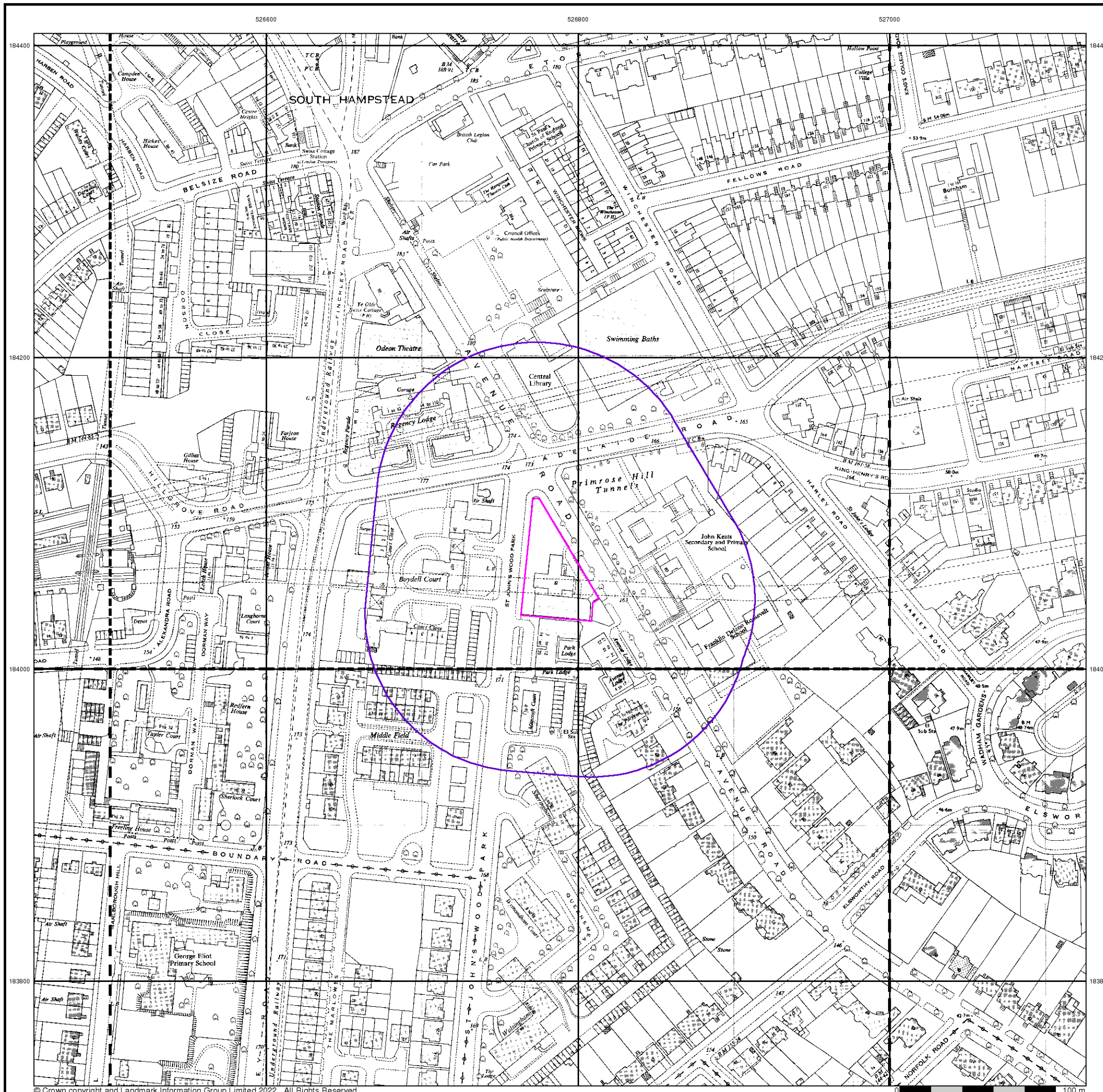


Order Details

Order Number: 295863869_1_1
 Customer Ref: 76451
 National Grid Reference: 526780, 184060
 Slice: A
 Site Area (Ha): 0.23
 Search Buffer (m): 100

Site Details

95 Avenue Road, London, NW8 6HY



Ordnance Survey Plan

Published 1973 - 1988

Source map scale - 1:1,250

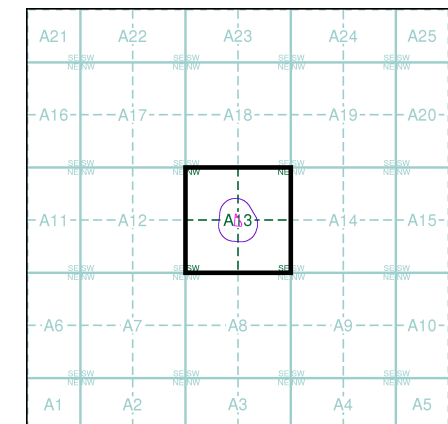
The historical maps shown were reproduced from maps predominantly held at the scale adopted for England, Wales and Scotland in the 1840's. In 1854 the 1:2,500 scale was adopted for mapping urban areas and by 1896 it covered the whole of what were considered to be the cultivated parts of Great Britain. The published date given below is often some years later than the surveyed date. Before 1938, all OS maps were based on the Cassini Projection, with independent surveys of a single county or group of counties, giving rise to significant inaccuracies in outlying areas.

Map Name(s) and Date(s)

TQ2684SE	TQ2784SW
1973	1988
1:1,250	1:1,250

TQ2683NW
1984
1:1,250

Historical Map - Segment A13

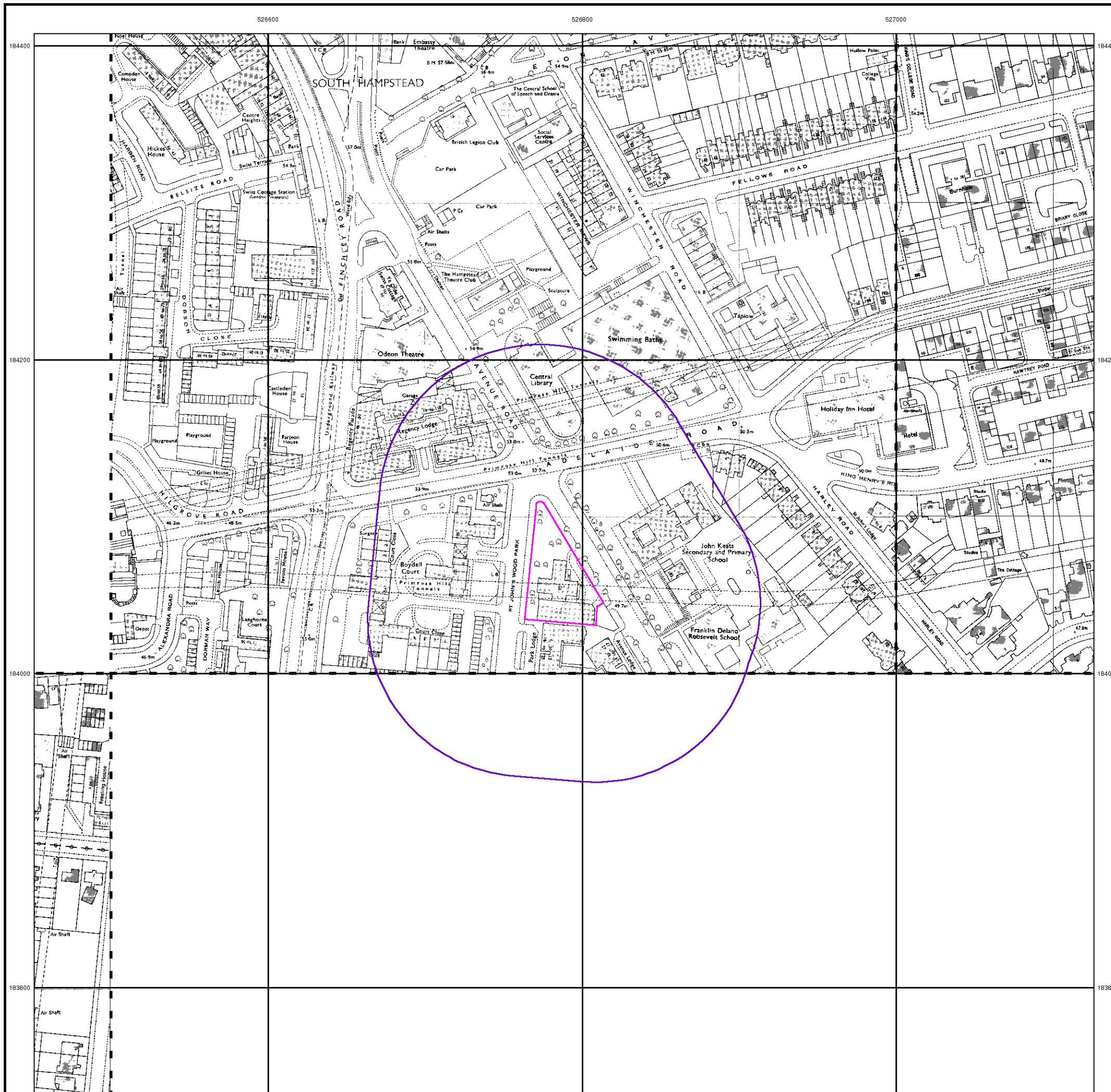


Order Details

Order Number: 295863869_1_1
 Customer Ref: 76451
 National Grid Reference: 526780, 184060
 Slice: A
 Site Area (Ha): 0.23
 Search Buffer (m): 100

Site Details

95 Avenue Road, London, NW8 6HY



Additional SIMs

Published 1978 - 1985

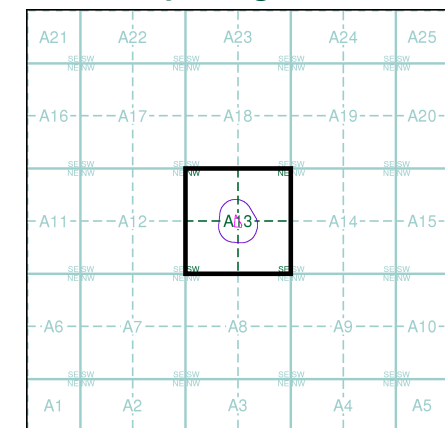
Source map scale - 1:1,250

The SIM cards (Ordnance Survey's 'Survey of Information on Microfilm') are further, minor editions of mapping which were produced and published in between the main editions as an area was updated. They date from 1947 to 1994, and contain detailed information on buildings, roads and land-use. These maps were produced at both 1:2,500 and 1:1,250 scales.

Map Name(s) and Date(s)

TQ2684SE	TQ2784SW
1984	1985
1:1,250	1:1,250
■	
TQ2683NW	
1978	
1:1,250	

Historical Map - Segment A13



Order Details

Order Number: 295863869_1_1
 Customer Ref: 76451
 National Grid Reference: 526780, 184060
 Slice: A
 Site Area (Ha): 0.23
 Search Buffer (m): 100

Site Details

95 Avenue Road, London, NW8 6HY

