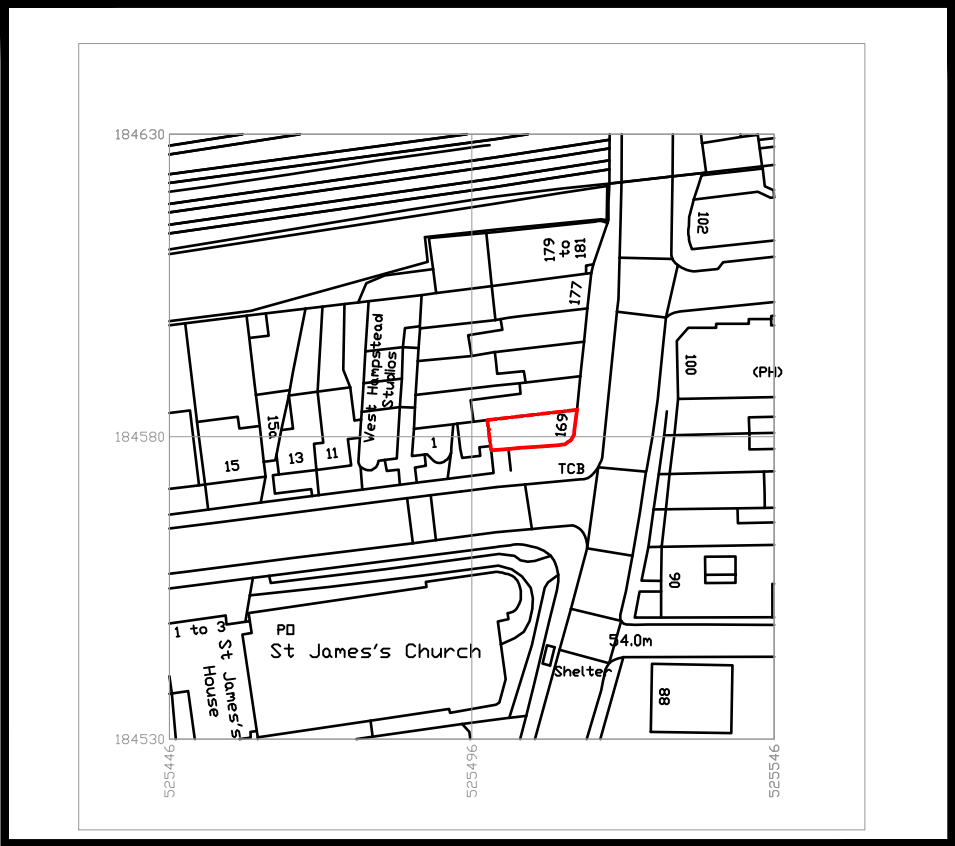
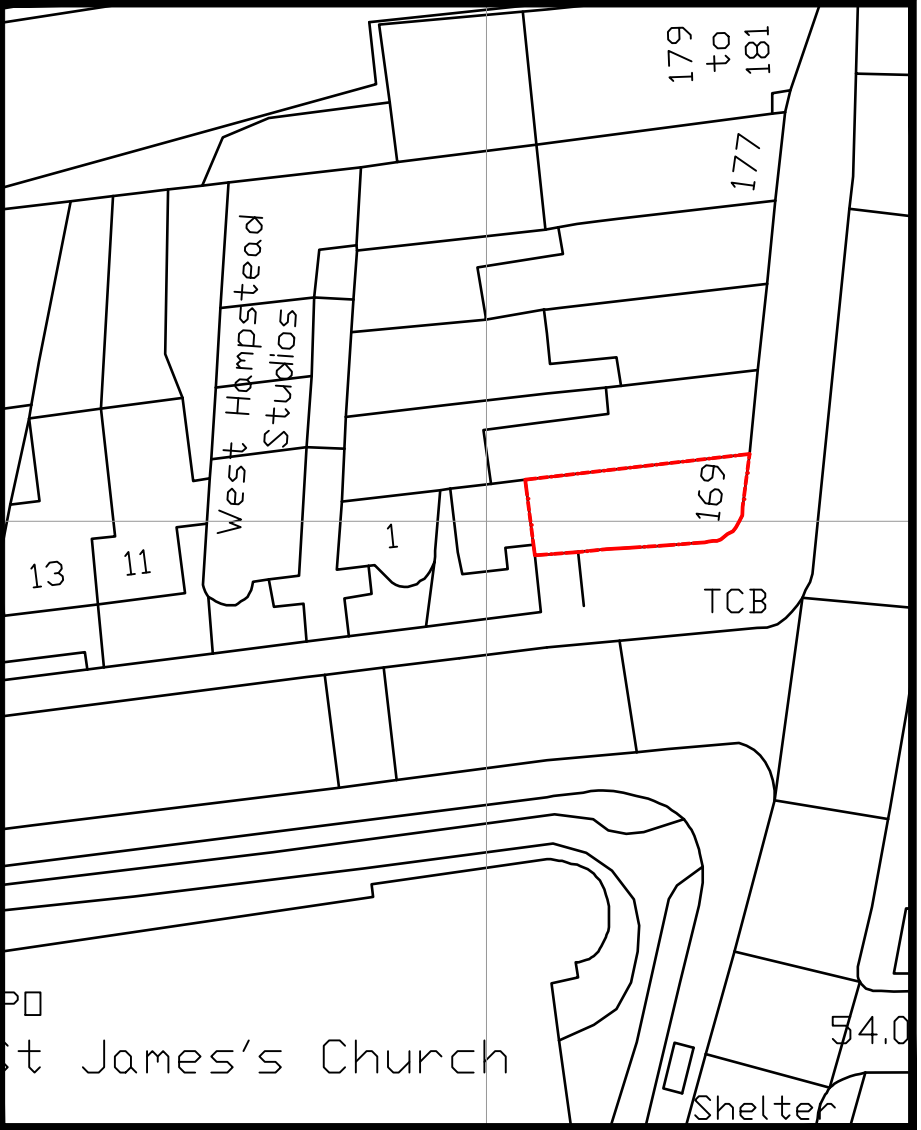


Studio Charrette will not be responsible for any principal designer duties under CDM 2015.
No site work is to be carried out until permissions are in place. Site searches to carried out before any works to site.
All structural elemental/associated calculations to be confirmed and provided by structural engineer.

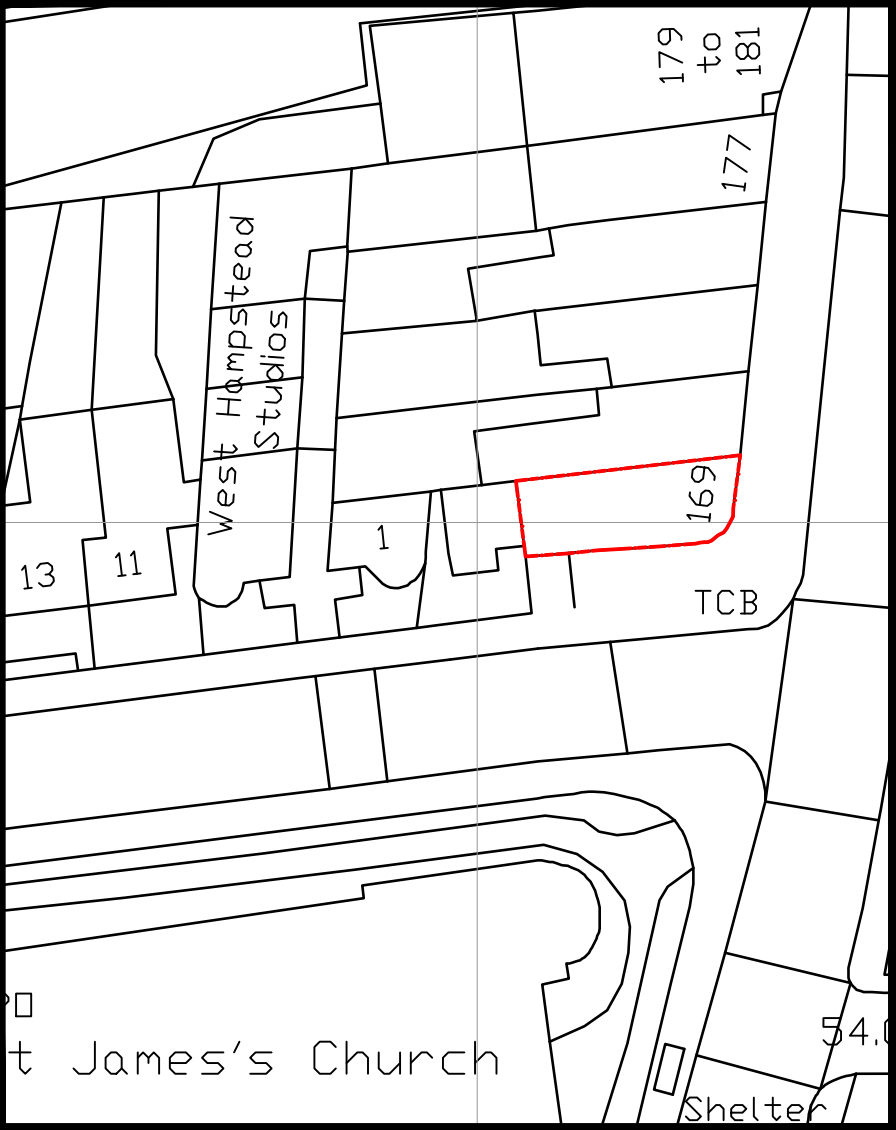
NOTES:
This drawing is not a working drawing, and is only for the purpose of the following:-
A- Planning Submission
The main contractor is responsible for informing the lead designer of any discrepancy on, or between, this drawing and any other relevant document.
All existing walls, foundations and lintels or other structural items are to be confirmed load bearing and adequate for increased loading where relevant prior to work commencing.
Any existing walls to be removed are to be confirmed non - loadbearing prior to removal.
Boundaries, angles, and dimensions are to be checked by the main contractor prior to work commencing.
Written dimenions only to be used from this drawing. If in doubt consult the lead designer for clarification.



0 25 50 75m
scale 1:1250
Location plan 1:1250



0 10 20 30m
scale 1:500
Block plan 1:500



0 10 20 30m
scale 1:500
Proposed Block plan 1:500

Produced on 05 August 2022 from the Ordnance Survey National Geographic Database and incorporating surveyed revision available at this date.
This map shows the area bounded by 525446 184530, 525546 184530, 525446 184630, 525446 184530
Reproduction in whole or part is prohibited without the prior permission of Ordnance Survey.
Crown copyright 2022. Supplied by copla ltd trading as UKPlanningMaps.com a licensed Ordnance Survey partner (100054135).
Data lincence expires 05 August 2023. Unique plan reference: v1c//834456/1127715

Total site area: 84.70 M2
Existing overall GIA:62.84 M2
Additional GIA:310.33 M2



STUDIO CHARRETTE	
A: The Oldbrook, 50 Grosvenor Hill, London, W1K 3QT	
W: www.studiocharrette.co.uk	
Client	
Like Hu	
Project Title	
169 West End Lane, London, NW6 2LH	
Drawing Title	
Location and Block Plans	
Drawing No.	Rev
P1	
Scale @ A3	Date
1 : 1250	08.08.2022
1 : 500	Created By SC
Check By SC	
This drawing and the copyright, design rights and all other intellectual property rights in it belong to Studio Charrette Ltd. No part of this drawing or any part of it may be reproduced, stored in a retrieval system, or transmitted in any form or by any means, electronic, mechanical, photocopying, recording, or by any information storage and retrieval system, without the prior written permission of Studio Charrette Ltd.	