

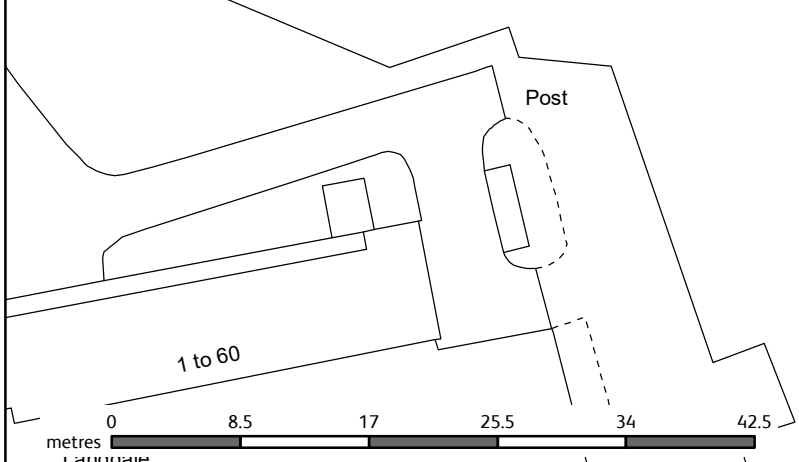
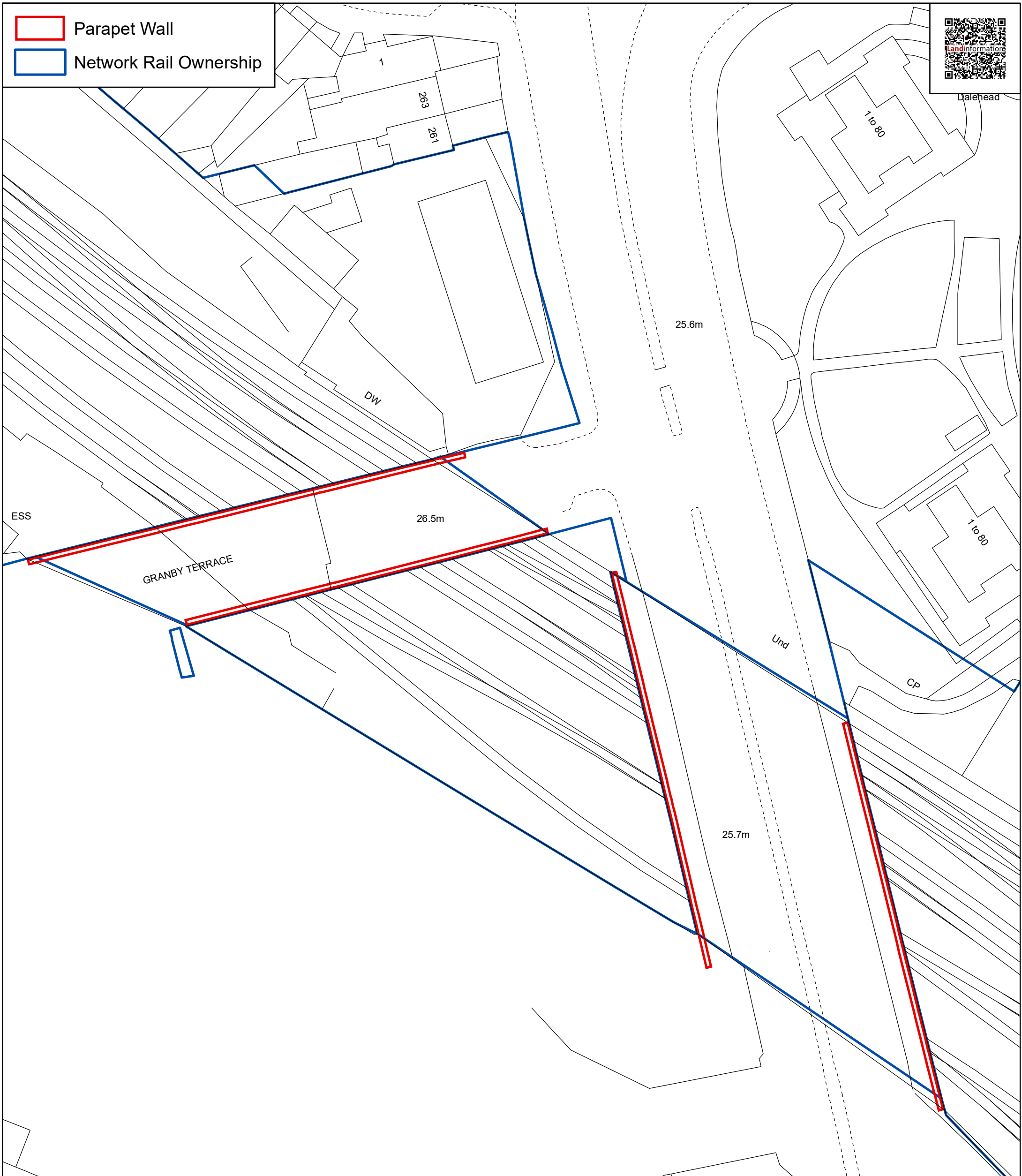
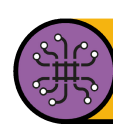







-  Parapet Wall
-  Network Rail Ownership



  			
Landinformation LONDON EUSTON LOCATION PLAN			
Drawing No: 0111504-B	Rev:	 <small>N</small>	 <small>THE SURVEY ASSOCIATION</small>
Date: 01 Jun 2022	Drawn By: BS		
Coordinates  529,149 183,049			
© Crown copyright and database rights 2022. Ordnance Survey 0100040692			