
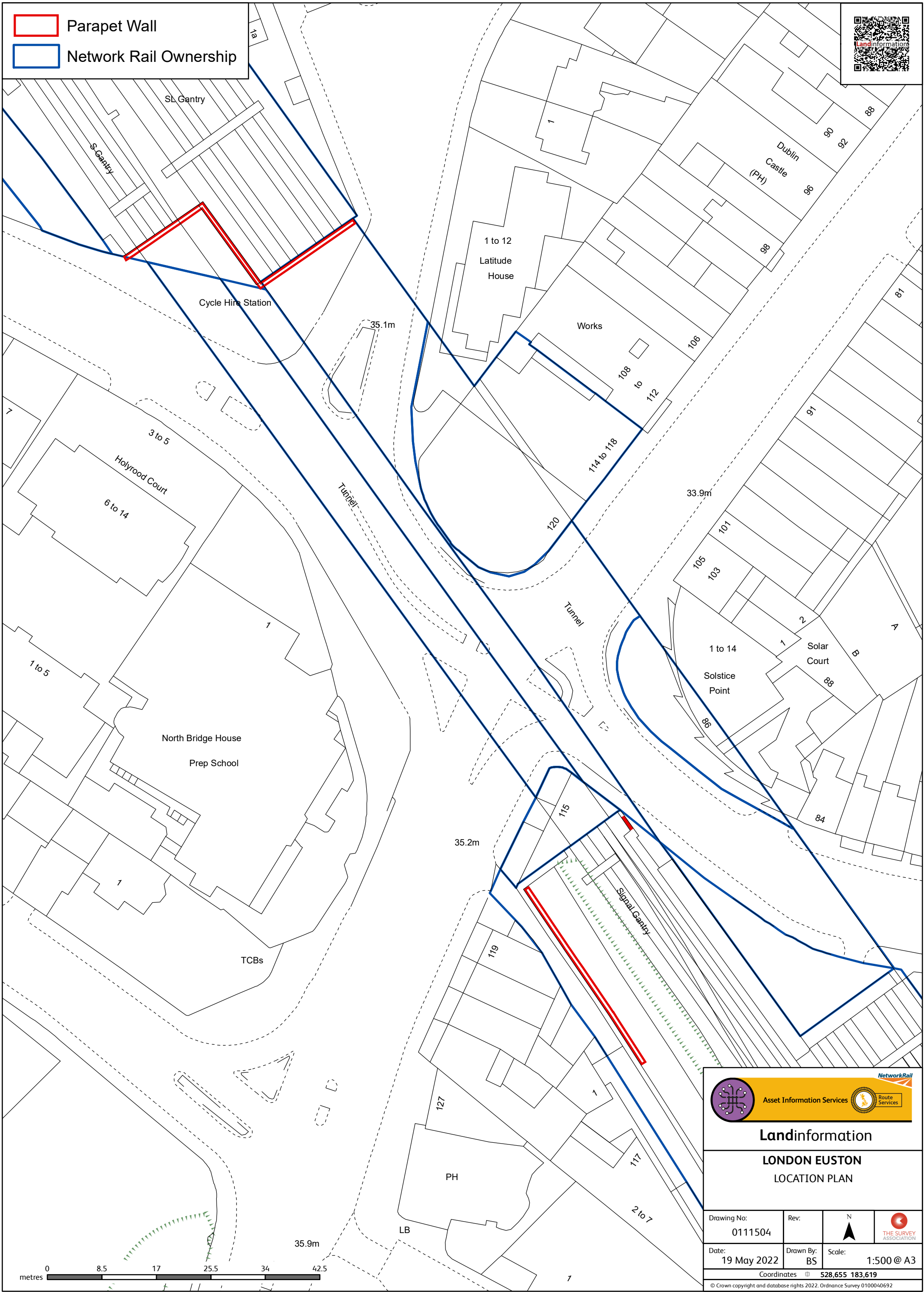
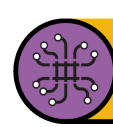



 Parapet Wall  
 Network Rail Ownership



 			
<b>Landinformation</b> <b>LONDON EUSTON</b> <b>LOCATION PLAN</b>			
Drawing No:	0111504	Rev:	
Date:	19 May 2022	Drawn By:	BS
Coordinates		528,655 183,619	
Scale:		1:500 @ A3	
			
<small>© Crown copyright and database rights 2022. Ordnance Survey 0100040692</small>			