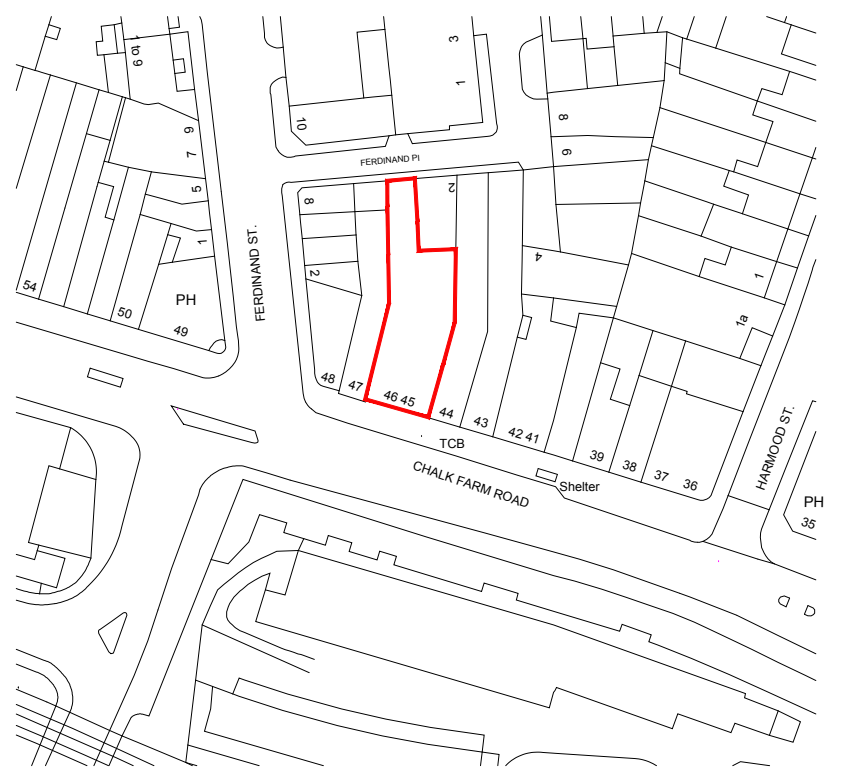
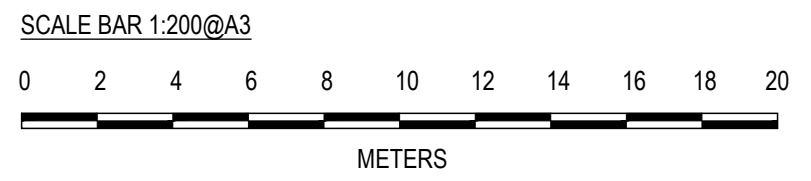
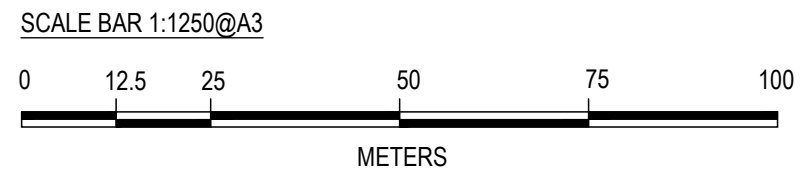


**EXISTING GROUND FLOOR PLAN**  
SCALE 1:200@ A3

**GROUND**  
GIA = 297.50 Sq mt.  
3202.26 Sq ft.



**SITE LOCATION PLAN**  
SCALE 1:1250@ A3



**DRAWING NOTES**  
 COPYRIGHT ©  
 This drawing and the details herein are the copyright of MBH Design Studio Ltd. and must not be reproduced, altered or passed to any third party without prior written consent.  
 This drawing has been produced for the project listed below, is submitted in support of this application to the Local Planning Authority and is not intended for use by any other person or for any other purpose.  
 Every effort has been made to ensure the accuracy of these drawings, however MBH Design Studio Ltd. accept no responsibility for any discrepancies arising from the reuse of survey information and preliminary drawings commissioned by the Applicant from others.

REV	DATE	DESCRIPTION	DRAWN/CHECKED
REVISION NOTES			
<b>LAND REGISTRY</b>			
 <small>MBH Design Studio Ltd.            Rosemount House, Rosemount Avenue, West Byfleet, Surrey, KT14 6LB            www.mbhtd.com    t: 01932 352 727    f: 01932 351 545</small>			
CLIENT			
PROJECT 45-46 CHALK FARM ROAD LONDON NW1 8AJ			
DRAWING TITLE EXISTING GROUND FLOOR PLAN			
DRAWN BY MAS	DATE 14-09-2020	SCALE VARIES	PAPER SIZE A3
CHECKED BY JN	DRAWING NUMBER 13735-100	REV. -	