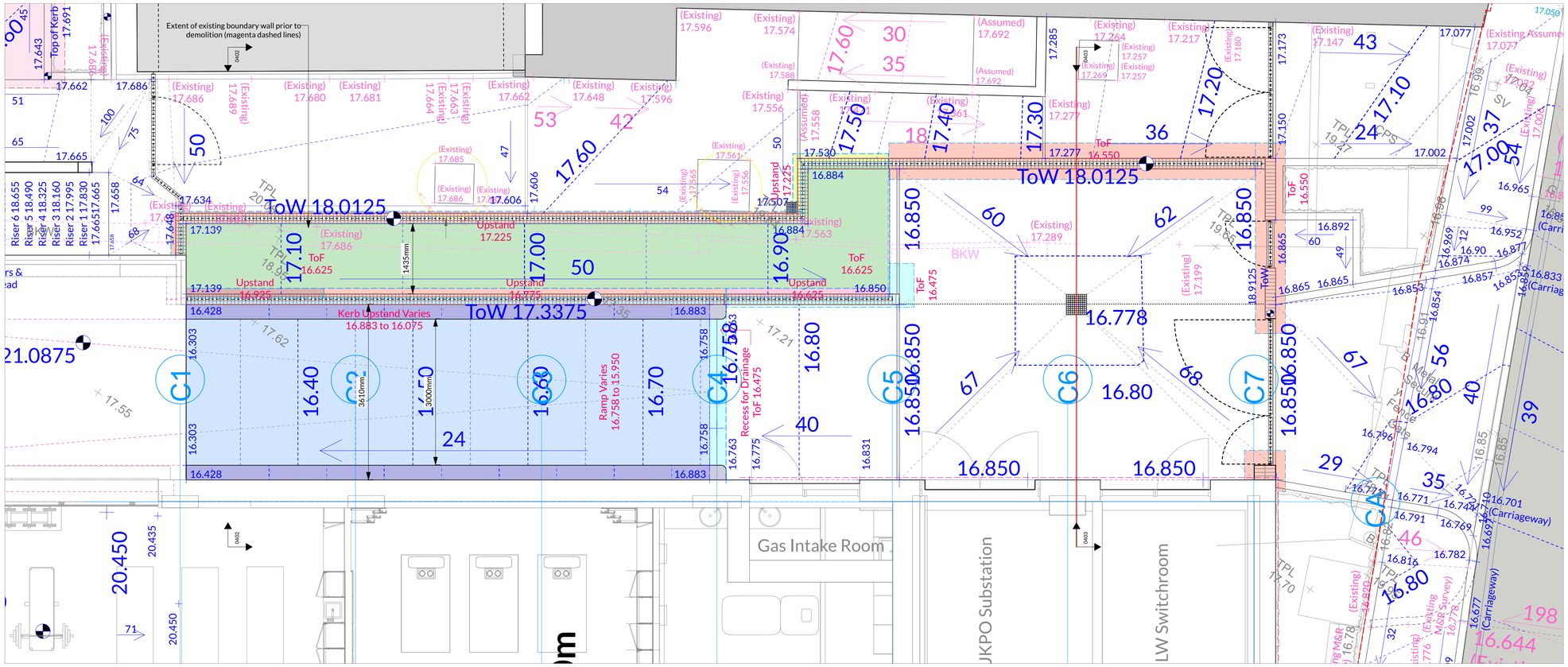

NOTES

1. All dimensions in millimetres unless otherwise shown.
2. All levels in metres above Ordinance Datum (mAOD) unless otherwise shown.
3. All dimensions to be checked on site and any discrepancies reported to Landscape Architect or Employer before pricing / work starts.
4. Any ambiguities or discrepancies within this drawing and any other information given elsewhere must be reported to the Landscape Architect or the Employer for clarification before pricing or construction works commence.
5. All drawings to be read in conjunction with other drawings and specification information as appropriate.
6. Refer to relevant Engineer's and Architect's information as appropriate for confirmation of all engineering and architectural details (including base and sub-base formation layers).
7. All works to be carried out in accordance with the latest British Standards and appropriate codes of practice as a minimum.

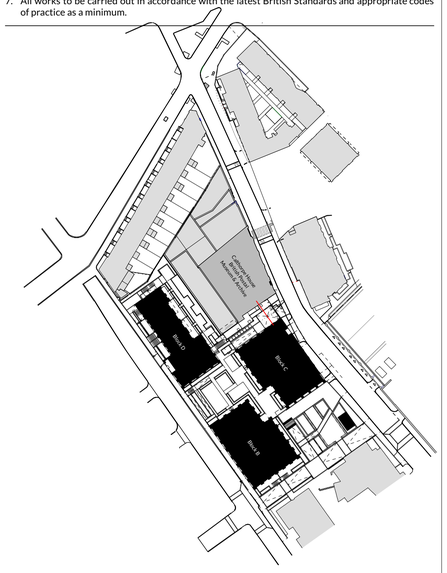



Image showing existing Calthorpe House interface with Phoenix Place

Rev:	Date:	Description:	Revised by:	Checked by:
P00	14.07.2021	- Construction issue.	DWJ	KMW

Tri External Landscape Design LLP
www.3Tri.co.uk

Mount Pleasant Phase 2, London
Taylor Wimpey Central London

Section Arrangement - Vehicle Ramp Interface with Museum (2 of 2)

Rev:	Date:	Description:	Revised by:	Checked by:
P00	14.07.2021	- Construction issue.	DWJ	KMW
P01	25.11.2021	- Foundation layout updated following coordination discussions.	DWJ	KMW

Status: (S1) Issued for co-ordination
Drawn by: DWJ
Checked by: KMW
Drawing Number: MPP2-TRI-ZZ-ZZ-SE-L-0403
Revision: P01
Scale: 1:25 & 1:50@A1
Date: 14.07.2021

Tri Ref: 3021 Mount Pleasant Phase 2/Tri Work/Drawings/ [Ref: MP2_TRI_ZZ_ZZ_M2_L_3021REF2D_MP2 LANDSCAPE BASE P04.]