

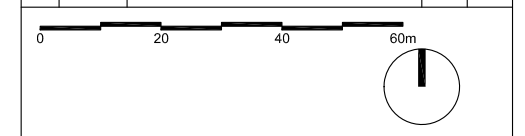


**Notes**  
 Do not scale from this drawing.  
 All dimensions are drawn in millimetres.  
 Drawing & design copyright LUC.  
 Reproduction of this drawing in whole or in part is prohibited without prior permission.

**Key**

	<b>Application Boundary</b>
	<b>Applicant Ownership Boundary</b>

Iss	Date	Description	Drn	Chk
B	19.08.21	for Planning - red line updated	LC	-
A	22.07.21	for Planning	AWa	AW



**LUC** LUC London  
 250 Waterloo Road, London, SE1 8RD  
 +44 (0)20 7383 5784  
 london@landuse.co.uk  
 www.landuse.co.uk

Project  
**CAMDEN ALLOTMENTS  
 Branch Hill Site**

Client  
 London Borough of Camden

Scale @ A3 <b>1:1250</b>	Status <b>Planning</b>
-----------------------------	---------------------------

Drawing Title  
**Site Location Plan**

Job Nr <b>11358</b>	Drawing Nr <b>LD-PLN-010</b>	Issue <b>B</b>
------------------------	---------------------------------	-------------------