

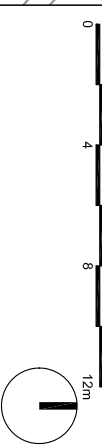


Notes
 Do not scale from this drawing.
 All dimensions are drawn in millimetres.
 Drawing & design copyright LUC.
 Reproduction of this drawing in whole or in part is prohibited without prior permission.

Key

-  Application Boundary
-  Applicant Ownership Boundary

Iss	Date	Description	AWA	LC	Dm	CHK
A	22/07/21	for Planning				



LUC London
 250 Waterloo Road, London, SE1 8BD
 +44 (0)20 7383 5794
 london@brindley.co.uk
 www.brindley.co.uk

Project
 CAMDEN ALLOTMENTS
 Antrim Grove Site

Client
 London Borough of Camden

Scale @ A3
 1:1250
Status
 Planning

Drawing Title
 Site Location Plan

Job N°	Drawing N°	Issue
11358	LD-PLN-010	A