






Photograph	Asset Details	Description
<p>Ref648:</p>  <p>(Click here to return to the ward map)</p>	<p>Address: 1-55 Hartland Road (odd - west side)</p> <p>Significance: Architectural and Townscape Significance</p> <p>Asset Type: Building or Group of Buildings</p> <p>Ward: Haverstock</p>	<p>Intact terrace of mid 19th century terraced houses of two storeys (most with mansard roof extensions) and three storeys at the northern end, set behind small front yards, on the west side of Hartland Road. Stock brick elevations with stucco to ground floor, to window architraves and to parapet cornice. The street's uniformity in terms of scale and form provides a robust backdrop against which the use of different paint colours on individual houses contributes to the townscape and gives the street a distinctive and idiosyncratic character.</p>
<p>Ref393:</p>  <p>(Click here to return to the ward map)</p>	<p>Address: 57 Pratt Street</p> <p>Significance: Architectural and Townscape Significance</p> <p>Asset Type: Building or Group of Buildings</p> <p>Ward: Camden Town with Primrose Hill</p>	<p>Mid 20th century Training Centre with 6 large steel framed glazed bays with decorative panels at floor level on front elevation set between brown brick rusticated pilasters. Recreates the western side of the street and achieves a sensitive and visually successful relationship with the 19th century terraced houses opposite.</p>
<p>Ref700:</p>  <p>(Click here to return to the ward map)</p>	<p>Address: Former South Kentish Town Tube Station, 141 - 145 Kentish Town Road</p> <p>Significance: Architectural, Historical and Townscape Significance</p> <p>Asset Type: Building or Group of Buildings</p> <p>Ward: Camden Town with Primrose Hill</p>	<p>A handsome architectural structure in its Ox-blood faience cladding. Its former double volume entrance hall has two large arches and smaller side windows on its front elevation, typical of so many London Underground Stations, together with a prominent dentilled projecting cornice above. The original elevations appear to be substantially in tact. The top cornice and faience cladding of its original elevation turns the corner and continues on the side flanking elevation over the adjacent alleyway. The ground floor is now occupied by a shop which has fixed roller shutters and a plastic shopsign to its two front bays.</p>
<p>Ref763:</p>  <p>(Click here to return to the ward map)</p>	<p>Address: Quinn's Pub, 65 Kentish Town Road</p> <p>Significance: Architectural, Historical, Townscape and Social Significance</p> <p>Asset Type: Building or Group of Buildings</p> <p>Ward: Camden Town with Primrose Hill</p>	<p>This early C19 pub features an decorative stucco façade and pub frontage which appears to be largely unaltered. Its prominent junction location make it a local landmark.</p>
<p>Ref250:</p>  <p>(Click here to return to the ward map)</p>	<p>Address: St Martin's Gardens, Camden Street/Pratt Street</p> <p>Significance: Architectural and Townscape Significance</p> <p>Asset Type: Natural Features or Landscape</p> <p>Ward: Camden Town with Primrose Hill</p>	<p>The site was the former Camden Town Cemetery, the land acquired in 1802 for an additional burial ground for St Martin-in-the-Fields. Part of the land was used for St Martin's Almshouses built adjacent in 1818. The ground closed for burials in 1856 and was acquired by the Vestry of St Pancras in 1884 for public gardens, which were formally opened in July 1889. Contains memorials and a drinking fountain, and gravestones moved to the edges to create an open space that retains its historic character in close to the original layout. The many large mature trees and soft landscaping creates a green oasis in the middle of a densely built residential area and the park also has a large children's play area. Related features are wrought-iron gates on Camden Street, Charles Dibdin Memorial, Drinking Fountain; Almshouses, all listed at grade II.</p>