






Photograph	Asset Details	Description
Ref329:  (Click here to return to the ward map)	Address: Yeomanry House, Handel Street Significance: Historical and Social Significance Asset Type: Building or Group of Buildings Ward: Bloomsbury	Early 20th century (pre WWI) former Drill Hall, built on the site of a square of Georgian terraced houses with central mews around a courtyard which was accessed from the north. Yeomanry House is home to the University of London Officer Training Corps (ULOTC). A robust and respectable building with good quality detailing; orange glazed brick to ground floor elevation with ?bath stone architraves to the casement windows and entrances and a dentil cornice; from first floor upwards elevations are brown brick with red brick dressings and windows are 12 over one paned timber sliding sashes.
Ref54:  (Click here to return to the ward map)	Address: Stephen buildings, 31 Gresse Street Significance: Architectural and Townscape Significance Asset Type: Building or Group of Buildings Ward: Bloomsbury	Early 20th century steel framed warehouse/manufacturing building on corner of Gresse Street and Stephen Street. Of four storeys, in stock brick with rustication at ground floor, large horizontal steel framed windows set within recesses that run from first floor to the lintels of the third floor windows. Iron railings to frontage. A modern atrium now encloses a former recessed entrance way mid way along the Gresse Street elevation.
Ref55:  (Click here to return to the ward map)	Address: 1-5 Midford Place Significance: Architectural and Townscape Significance Asset Type: Building or Group of Buildings Ward: Bloomsbury	Late 19th century steel framed warehouse/manufacturing building in a notably modern stripped back classical style, with large windows set in recessed with brick pilasters between. In stock brick, relates well in terms of scale and detail to the neighbouring buildings.
Ref57:  (Click here to return to the ward map)	Address: Carpenters Arms, 68-70 Whitfield Street Significance: Architectural and Townscape Significance Asset Type: Building or Group of Buildings Ward: Bloomsbury	Public House on corner of Whitfield Street and Howland Street. Dating to post 1918, replacing a former pub on the same site. Demonstrates the detailing of this period including curved projecting lintels, steel windows, faience tiling to shopfront, and retains decorative elements including light fittings either side of entrance, fascia sign and brewery sign on the canted corner (Wenlock Brewery was based in Wenlock Road, Hackney). Attractively intact example of a public house of this era.
Ref58:  (Click here to return to the ward map)	Address: The Court, 108 Tottenham Court Road Significance: Architectural and Townscape Significance Asset Type: Building or Group of Buildings Ward: Bloomsbury	Mid 19th century public house on corner of Tottenham Court Road and Maple Street. Of four storeys with historic timber shopfront at ground, two storeys with bracketed cornices to window openings, and a 4th storey above a substantial projecting blocking course. Small pediment at roof level on the Maple Street frontage. Provides a robust and eye catching marker to Maple street and relates well to the historic context.