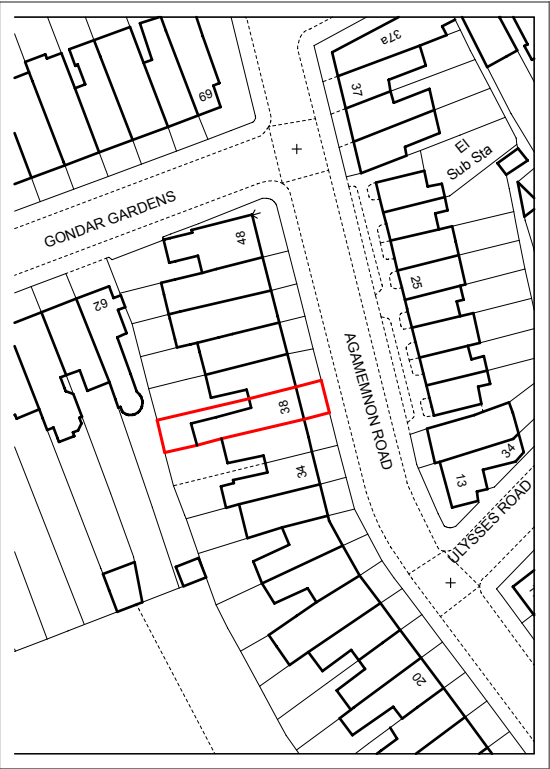


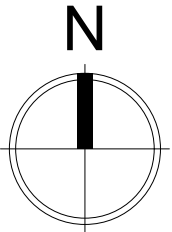
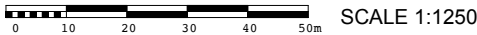
SITE PLAN 1:500

KEY — SITE BOUNDARY
AREA: 152.95m²

- Notes:
1. All dimensions in centimetre unless otherwise specified.
 2. The contractor to check all dimensions, angles, drain runs and conditions on site before works commencement. Any discrepancies report immediately to the engineer.
 3. Condition of all existing structural elements, with particular attention to existing bearing walls to be used for the proposed development, to be checked by the contractor before works commencement.
 4. Drawings to be read in conjunction with relative structural calculations, details and specification.
 5. Do not scale from drawings. Dimensions are indicative only.
 6. Contractor and client to be aware of Construction & Design Management (CDM) duties.



SITE LOCATION PLAN 1:1250



© Crown copyright 2017. Supplied by mapserve.co.uk a licensed Ordnance Survey partner number 100053143
Reproduction in whole or part is prohibited without the prior permission of Ordnance Survey



www.a0designstudio.com
email: info@a0design.com
phone: 07900195752
124 City Road,
London, EC1V 2NX

Client
ROBERT HOGAN
Address
FLAT GROUND FLOOR, 38 AGAMEMNON ROAD,
LONDON, NW6 1EN

Job Title
SIDE EXTENSION
Drawing Title
SITE AND THE LOCATION PLAN

Drawn by	Date	Checked by	Date
IK	23/12/2021	IK	23/12/2021
Scale	Drawing Status		
1:1250, 1:500@A3	PLANNING		

REVISION HISTORY		CODE	DATE
Drawing number	Revision		
21053_PLN_01	0		