

REVISIONS:
X - 22.06.26 FOR BC PLAN ASSESSMENT
A - 22.06.30 PLANNING SUBMISSION

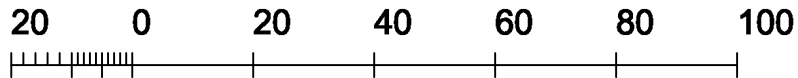
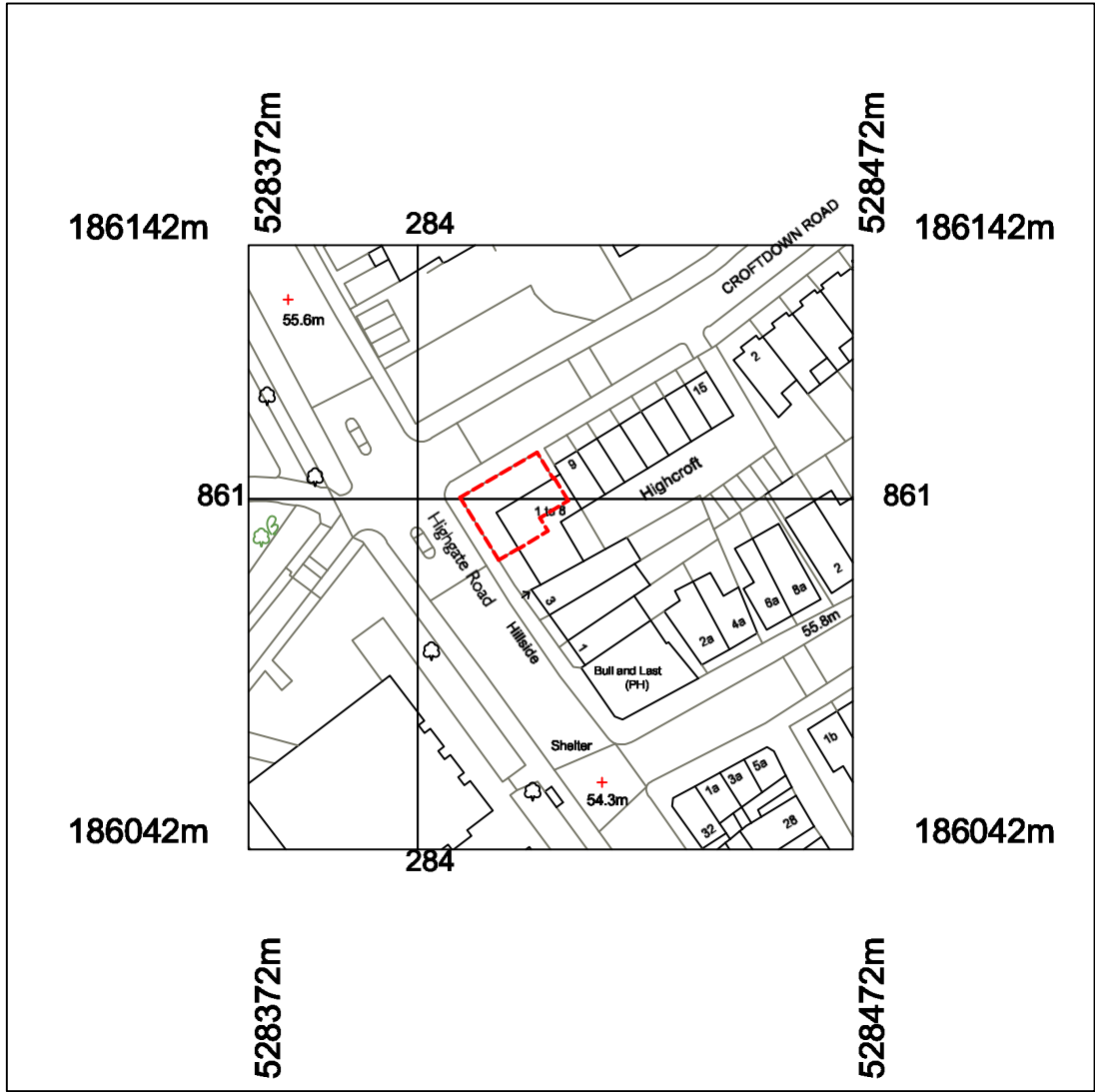
NOTES:
----- SITE BOUNDARY

PROJECT:
FLAT 1 HIGHCROFT
170 HIGHGATE ROAD
LONDON, NW5 1EJ


DRAWING TITLE:
EXISTING
LOCATION PLAN

SCALE:
1:1250@A3

DRAWING NUMBER: REVISION
HG_00_01 A



N



1

LOCATION PLAN

Scale: 1:1250