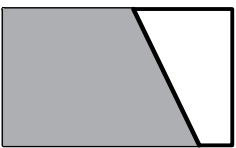



Note:
The material contained in this document has been reproduced from an Ordnance Survey map with permission of the Controller of Her Majesty's Stationery Office. Crown Copyright Licence number AL100035542

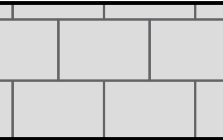
LANDSCAPE KEY




PROPOSED BUILDING LINE



PROPOSED TREE
See drawing no. 061069-EN-XX-00-DR-L-702 for details




PAVING
See drawing no. 061069-EN-XX-00-DR-L-502 for details



DECORATIVE AGGREGATE
See drawing no. 061069-EN-XX-00-DR-L-502 for details




DECORATIVE SHRUB PLANTING
See drawing no. 061069-EN-XX-00-DR-L-702 for details




TIMBER COMMUNAL SEATING
See drawing no. 061069-EN-XX-00-DR-L-502 for details



LOW HEDGEROW PLANTING
See drawing no. 061069-EN-XX-00-DR-L-702 for details



THRESHOLD DRAIN
See drawing no. 061069-EN-XX-00-DR-L-502 for details



APPLICATION BOUNDARY

P03 26.05.2022 Raised planters by entrance gate, LB
P02 04.05.2022 Amended to comments received, LB
P01 Initial Issue
revision / date / description / drawn

Gloucester House,
399 Silbury Boulevard,
Milton Keynes,
Buckinghamshire
MK9 2AH
T 01908 303701
W www.enplan.net



client

Brooks Murray Architects

project

51 Calthorpe Street
WC1X 0HH

title

GENERAL ARRANGEMENT
GROUND FLOOR

drawing number

061069-EN-XX-00-DR-L-302 P03

issue

S4 - Suitable for Construction Approval

DO NOT SCALE FROM THIS DWG | DRAWING SUBJECT TO COPYRIGHTS

scale
1.50 @ A1

date
MAR 2022

drawn
DC

checked
LB

revision