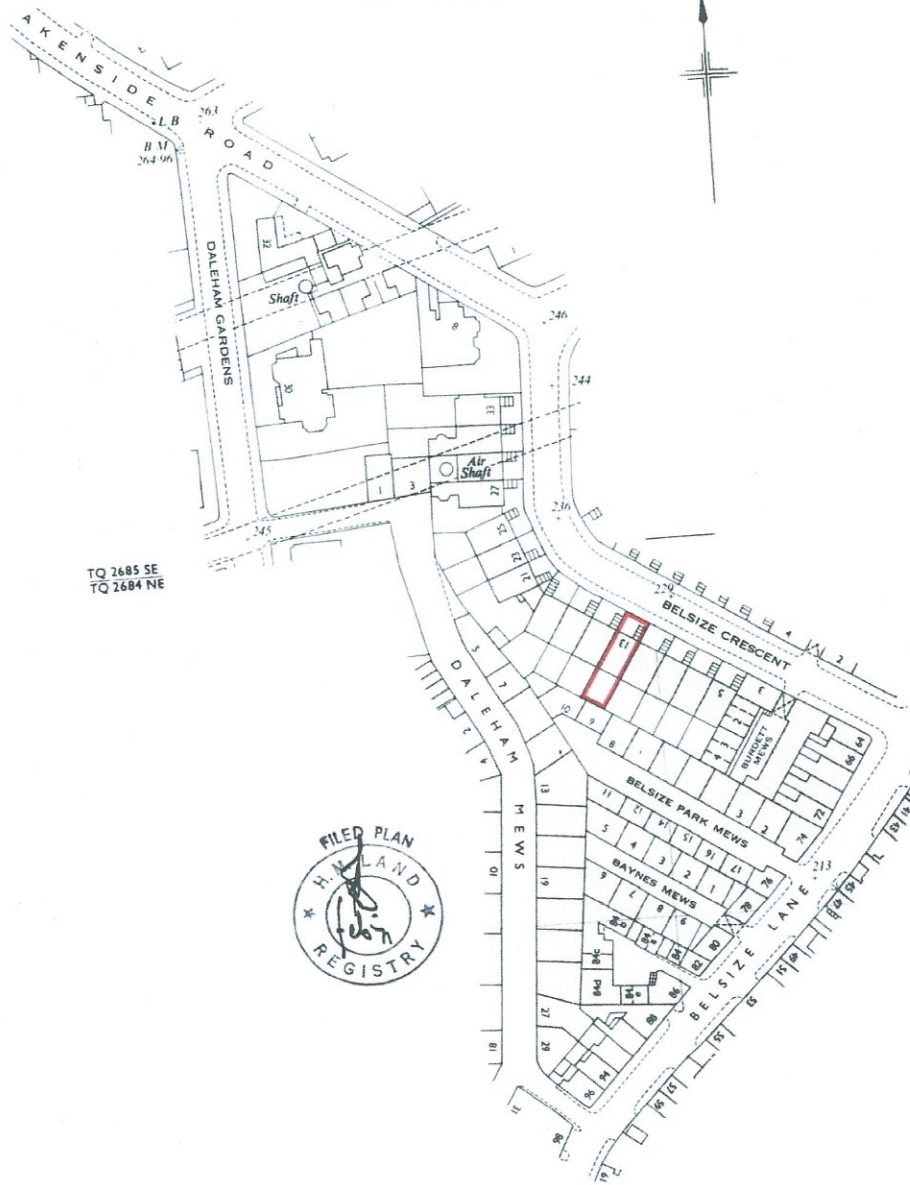
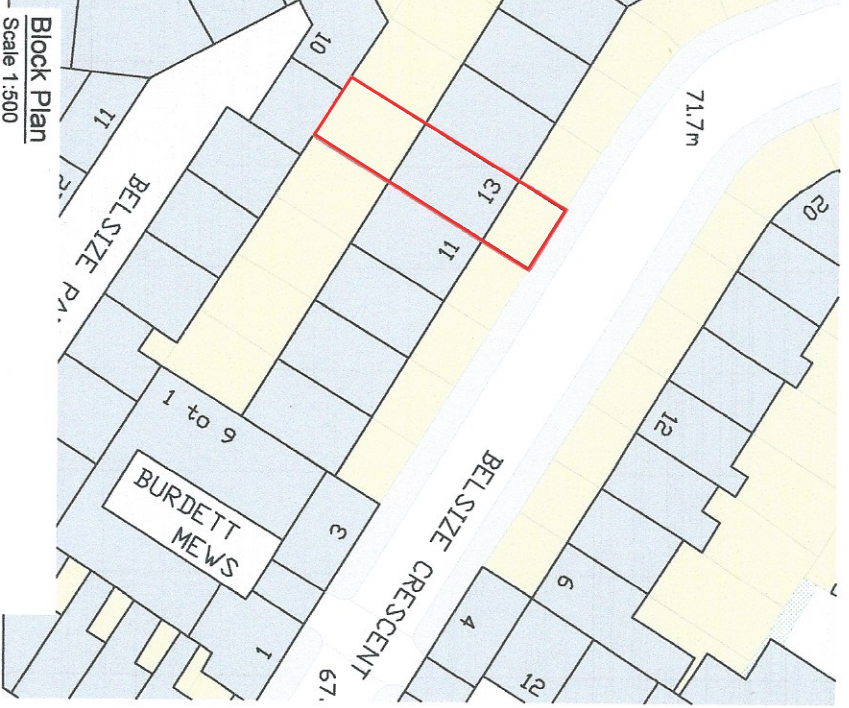
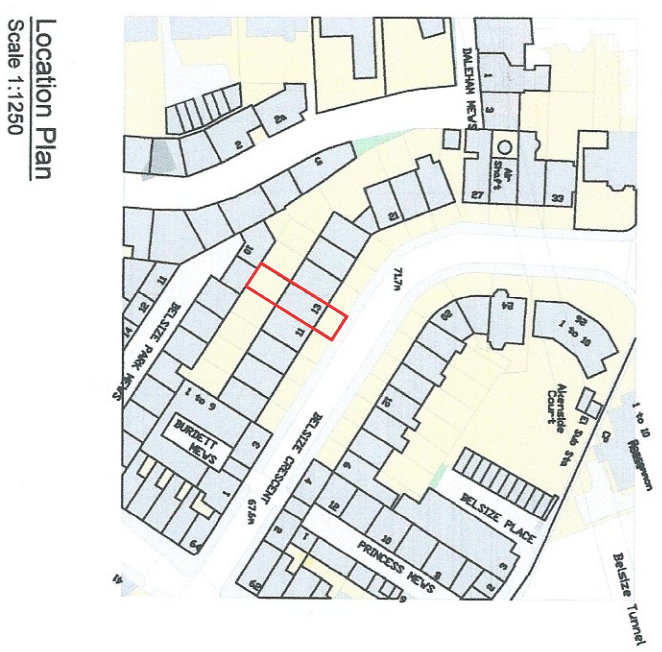
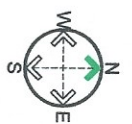


H.M. LAND REGISTRY		TITLE NUMBER	
		LN 108283	
ORDNANCE SURVEY PLAN REFERENCE	COUNTY	SHEET	NATIONAL GRID
	GREATER LONDON		TQ 2684
			SECTION
			K
Scale: 1/1250		© Crown copyright 1970.	

BOROUGH OF CAMDEN

Old Reference LN VI 10 D





**Location Plan**  
Scale 1:1250

**Block Plan**  
Scale 1:500



PROJECT	13 Belsize Crescent London NW3 5QY
DRAWING TITLE	Site Location Plan
DATE	28.01.2022
SCALE	1:1250 @ A3