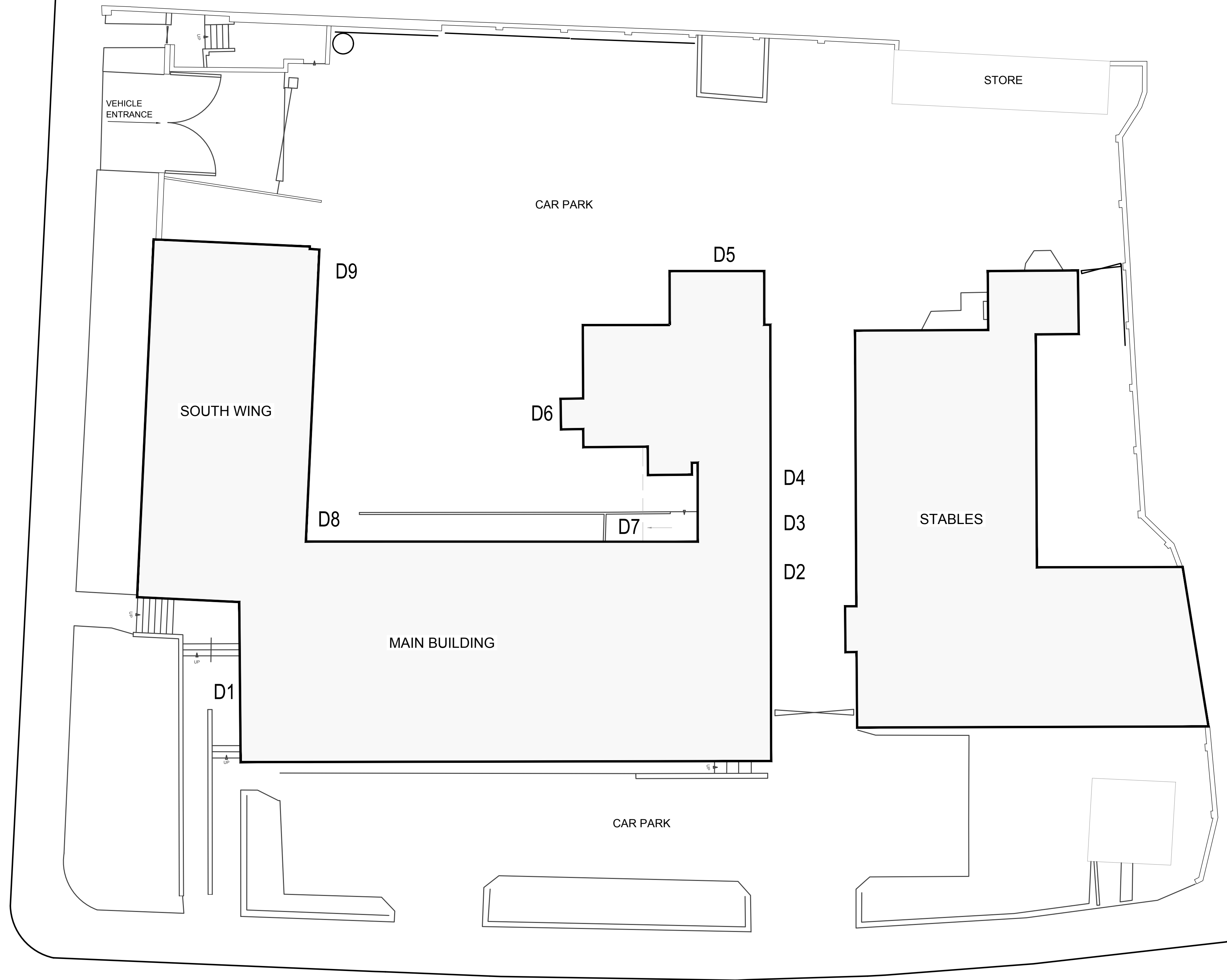


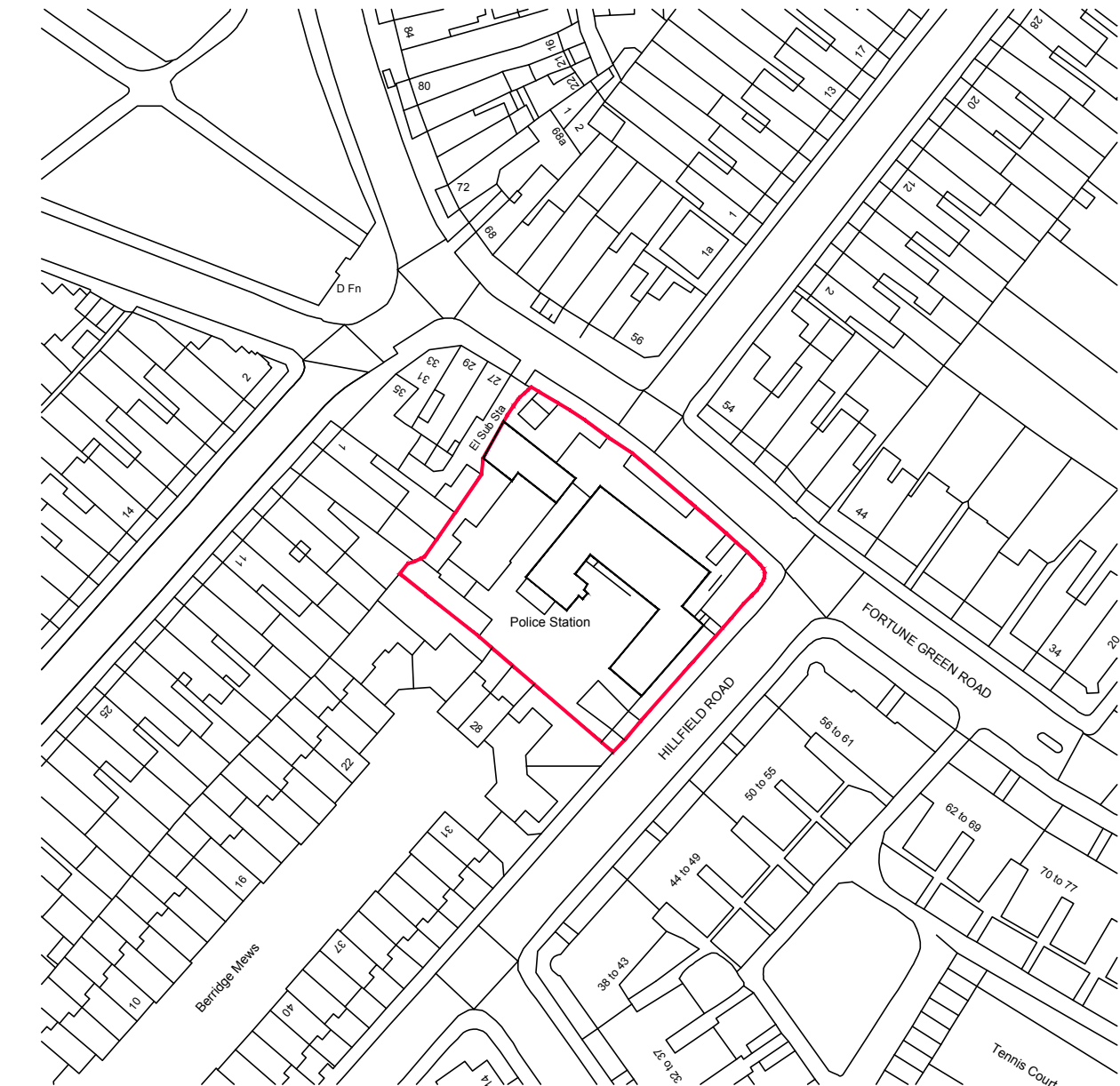
HILLFIELD ROAD



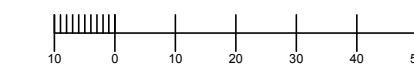
FORTUNE GREEN ROAD




01856 898 022
www.UKPlanningMaps.com






Produced on 19 January 2022 from the Ordnance Survey National Geographic Database and incorporating surveyed revision available at this date.
This map shows the area bounded by 5250562 185312, 5252552 185312, 5252552 185512, 5250562 185512, 5250562 185312
Reproduction in whole or part is prohibited without the prior permission of Ordnance Survey.
Crown copyright 2022. Supplied by copila ltd trading as UKFarmingMaps.com a licensed Ordnance Survey partner (1000564135).
Data licence expires 19 January 2023. Unique plan details: v461/7396561/1000584



SITE BOUNDARY



SAFETY, HEALTH AND ENVIRONMENTAL INFORMATION				Drawing Status PLANNING APPLICATION				Suitability SO		Project Title WEST HAMPSTEAD POLICE STATION WINDOW & DOOR REPLACEMENT			
In addition to the hazards/risks normally associated with the types of work detailed on this drawing, note the following:				 <div>London, Nova North 11 Bressenden Place Westminster, London England SW1E 5BY Tel: +44 (0)203 282 6023 Fax: +44 (0) www.atkinsglobal.com</div>				LOCATION & SITE PLAN					
CONSTRUCTION													
MAINTENANCE/CLEANING													
DECOMMISSIONING/DEMOLITION				Copyright © Atkins Limited (2013)									
It is assumed that all works will be carried out by a competent contractor working, where appropriate, to an approved method statement				Client				 					
				Rev. Date Description By Chk'd App'd				Drawing Number 5207974-ATK-WH-XX-SP-A-4000				Revision P 1	