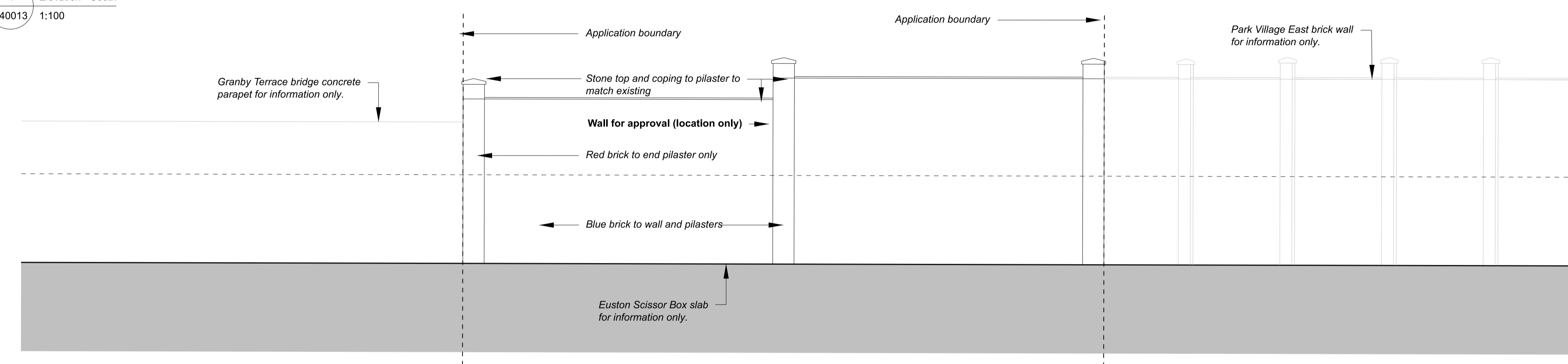
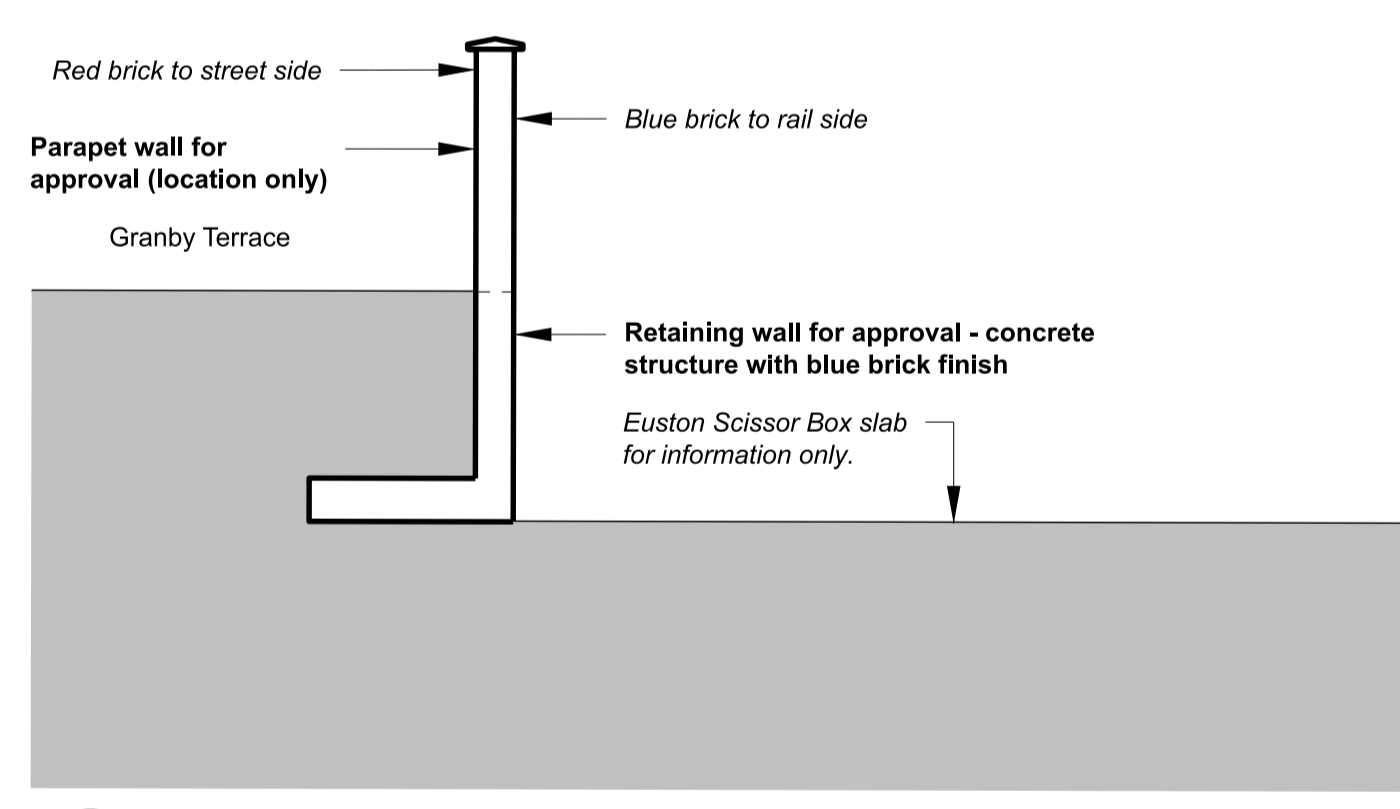


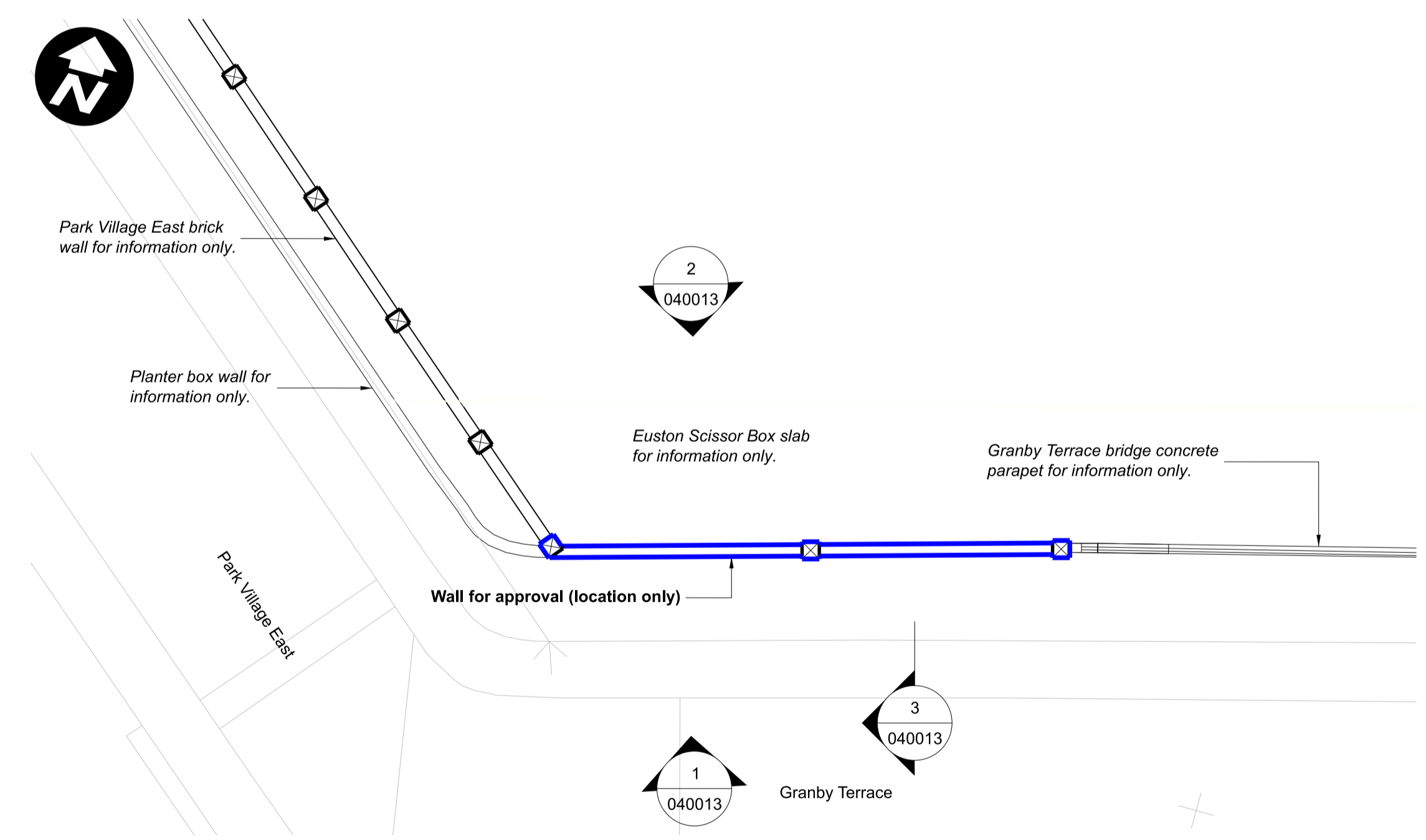
1 Elevation - South
040013 1:100



2 Elevation - North
040013 1:100

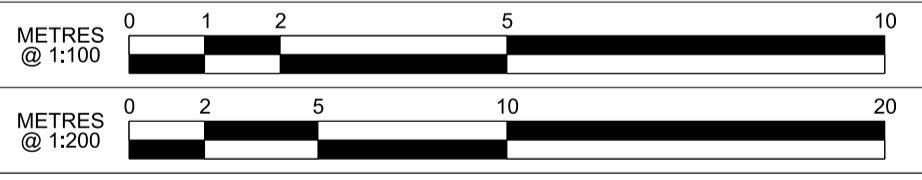


3 Section
040013 1:100



4 Plan
040013 1:200

Note: Items annotated in **Bold** are for approval, items annotated in *italics* are for information



Key
Application Boundary

ISSUED FOR ACCEPTANCE

<p>HS2 accepts no responsibility for any circumstances which arise from the reproduction of this document after alteration, amendment or abbreviation or if it is issued in part or issued incompletely in any way.</p> <p>© Crown Copyright and database right 2018. All rights reserved. Ordnance Survey Licence number 100049190</p> <p>© Crown Copyright material is reproduced with the permission of Land Registry under delegated authority from the Controller of HMSO. This material was last updated on 2018 and may not be copied, distributed, sold or published without the formal permission of Land Registry. Only an official copy of a title plan or register obtained from the Land Registry may be used for legal or other official purposes.</p>					<p>Legends/Notes:</p> <p>G1. All dimensions are in millimetres unless noted otherwise. G2. All levels are in metres relative to OD (Ordnance Datum, Newlyn) unless noted otherwise. G3. Chainages are expressed in metres and measured from Euston Station. G4. Global coordinates are indicated by Eastings (E) and Northings (N) to the project snake grid. G5. All angles are in degrees (0°/360°) unless noted otherwise. G6. Dimensions are not to be scaled from the drawing. G7. For the scope of works by the rail systems contractor, as indicatively shown on the drawings, refer to WI 100 G8. The current design is based on Project Master Alignment (PMA) 3.0</p>				
P01	PVE2UP_Schedule 17 Submission	Jl	VD	05/11/21	05/11/21				
P02	PVE2UP_Schedule 17 Final Submission	Jl	KM	15/02/22	16/02/22				
C01	PVE2UP_Schedule 17 Final Submission	Jl	KM	15/02/22	16/02/22	21/04/22			
Rev	Description	Drawn	Checked	Con App	HS2 App	Scale with caution as distortion can occur.			

Registered in England Registration No. 06791686
 Registered office: 2 Snow Hill, Queensway, Birmingham, B4 6GA

OFFICIAL

Creator/Originator
 SCS JV - Design House

Zone: **Park Village East Retaining Wall**

Design Stage: **Detailed Design**

Drawing Title: **Park Village East Retaining Wall Schedule 17 Plans and Specifications Wing Wall Elevation Section GA - For Approval**

Project/Contract: **HS2-MWCC SCS Sector S1**

Discipline/Function: **Architectural**

Drawn: J Ip	Checked: Y Machule	Approved: D Lewin
Date: 21/04/22	Scale: AS SHOWN	Size: ---
Drawing No.: 1MC03-SCJ_SDH-AR-DGA-SS01_SL03-040013		Rev.: C01