

Envirocheck®

LANDMARK INFORMATION GROUP®

London

Published 1911 - 1923

Source map scale - 1:1,056

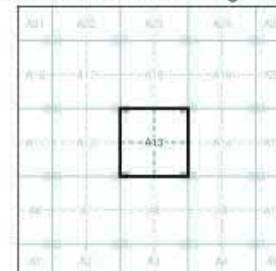
The 1:1056 scale of Ordnance Survey mapping was adopted from Ireland in 1848 and was used to survey towns with a population of over 4000, plus county towns of lesser population, in those counties mapped at the six-inch scale in 1841-55. This scale was the largest scale at which London was mapped by the Ordnance Survey and a 'sketch' survey of the capital, showing little more than streets, street names, frontages and altitudes, was undertaken between 1848 and 1850. The majority of the 1:1056 surveys were later replaced by 1:500 surveys; although almost all the remainder were revised at this scale, sometimes more than once before 1895. The type of detail shown on the 1:1056 scale is broadly similar to that on 1:500; the apparent omission of minor details such as sewer access points and street lights may be as much a reflection of the generally earlier date of these plans, as of the specification of the map.

Please note: Due to the partial coverage of Historical Town Plans, it is possible that not all segments within an order will contain mapping. Only the segments that have Town Plan coverage will be generated.

Map Name(s) and Date(s)

007_00_033
1923
1:1,056
007_00_048
1911
1:1,056

Historical Town Plan - Segment A13



Order Details

Order Number: 274175886_1_1
Customer Ref: 21-033_JuddStreet
National Grid Reference: 530130, 182660
Slice: A
Site Area (Ha): 0.17
Search Buffer (m): 0

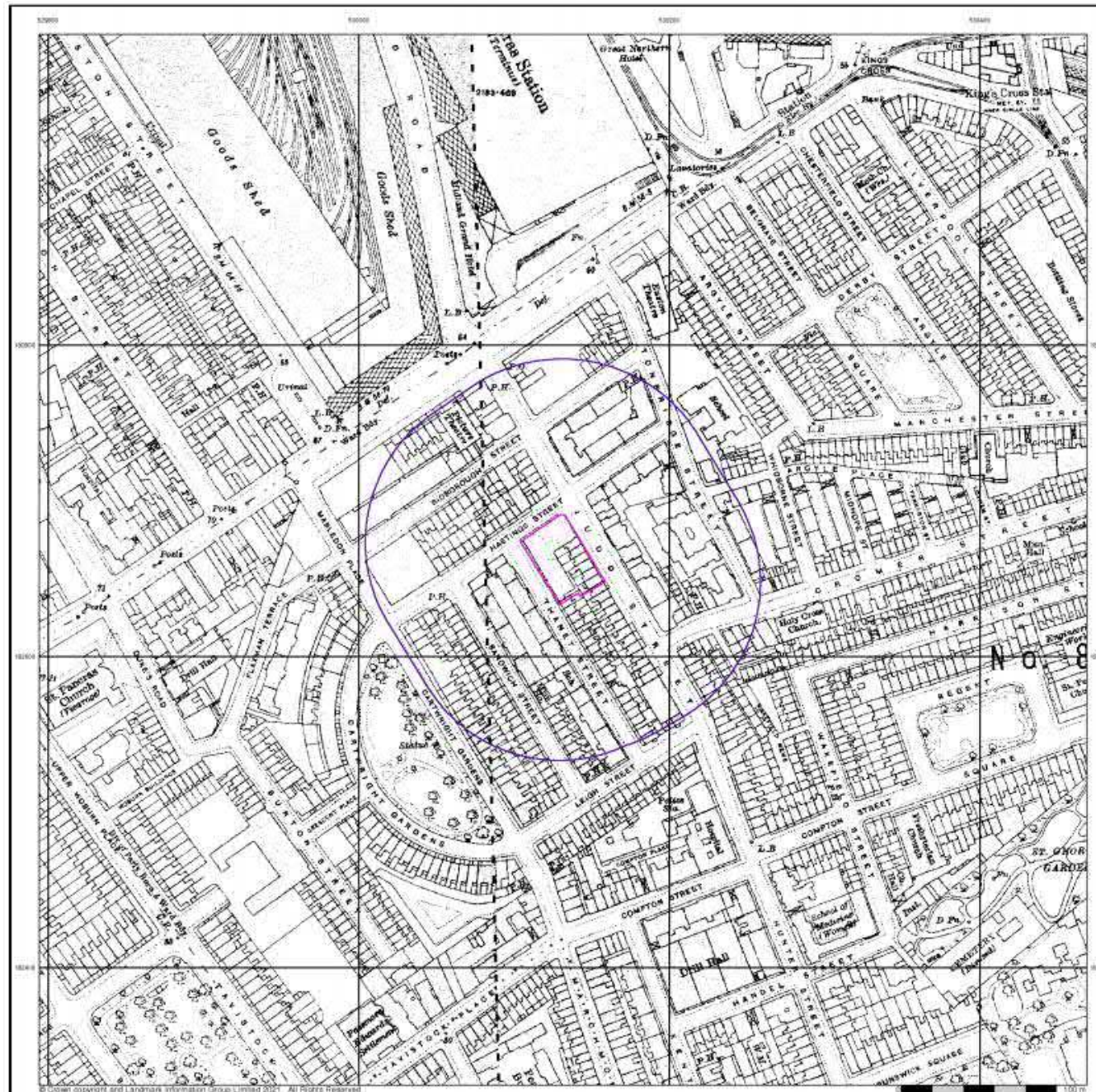
Site Details

105 - 121, Judd Street, LONDON, WC1H 9NE

Landmark®
LANDMARK INFORMATION GROUP

Tel: 0844 944 9952
Fax: 0844 944 9951
Web: www.envirocheck.co.uk

A Landmark Information Group Service - v50.0 - 02-Mar-2021 Page 3 of 3



Envirocheck®

LANDMARK INFORMATION GROUP®


London

Published 1916


Source map scale - 1:2,500

The historical maps shown were reproduced from maps predominantly held at the scale adopted for England, Wales and Scotland in the 1840 s. In 1854 the 1:2,500 scale was adopted for mapping urban areas and by 1886 it covered the whole of what were considered to be the cultivated parts of Great Britain. The published date given below is often some years later than the surveyed date. Before 1938, all OS maps were based on the Cassini Projection, with independent surveys of a single county or group of counties, giving rise to significant inaccuracies in outlying areas.

Map Name(s) and Date(s)



Historical Map - Segment A13



Order Details

Order Number: 274175886_1_1
Customer Ref: 21-033_JuddStreet
National Grid Reference: 530130, 182660
Slice: A
Site Area (Ha): 0.17
Search Buffer (m): 100

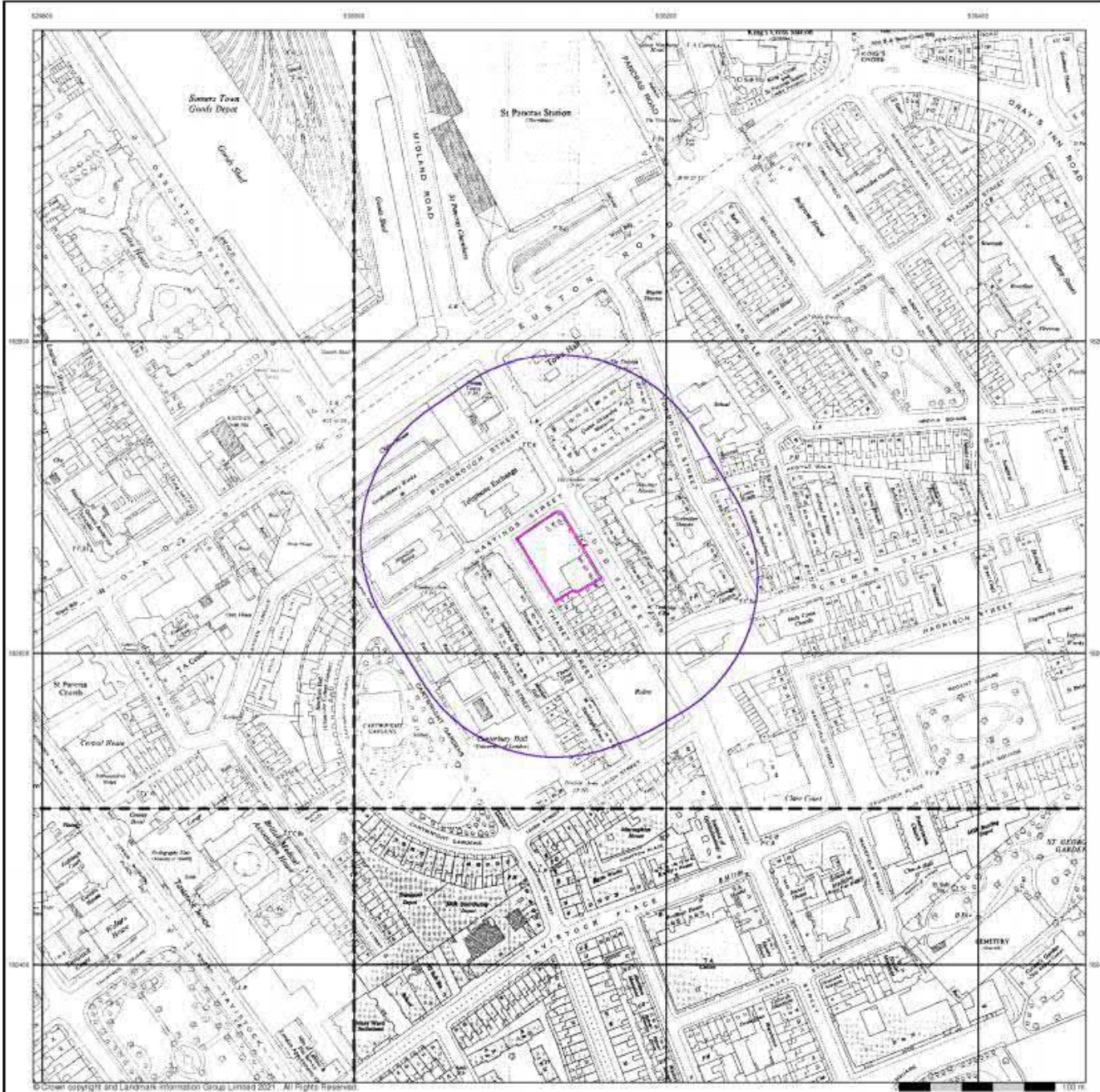
Site Details

105 - 121, Judd Street, LONDON, WC1H 9NE

Landmark®
LANDMARK INFORMATION GROUP

Tel: 0844 844 9922
Fax: 0844 844 9921
Web: www.envirocheck.co.uk

A Landmark Information Group Service v50.0 02-Mar-2021 Page 4 of 17.



Envirocheck®

Ordnance Survey Plan

Published 1953

Source map scale - 1:1,250

The historical maps shown were reproduced from maps predominantly held at the scale adopted for England, Wales and Scotland in the 1840's. In 1854 the 1:2,500 scale was adopted for mapping urban areas and by 1896 it covered the whole of what were considered to be the cultivated parts of Great Britain. The published date given below is often some years later than the surveyed date. Before 1938, all OS maps were based on the Cassini Projection, with independent surveys of a single county or group of counties, giving rise to significant inaccuracies in outlying areas.

Map Name(s) and Date(s)

TQ29R2NE 1953 11,250	TQ30R2NA 1953 11,250
TQ29R2SE 1953 11,250	TQ30R2SV 1953 11,250

Historical Map - Segment A13



Order Details

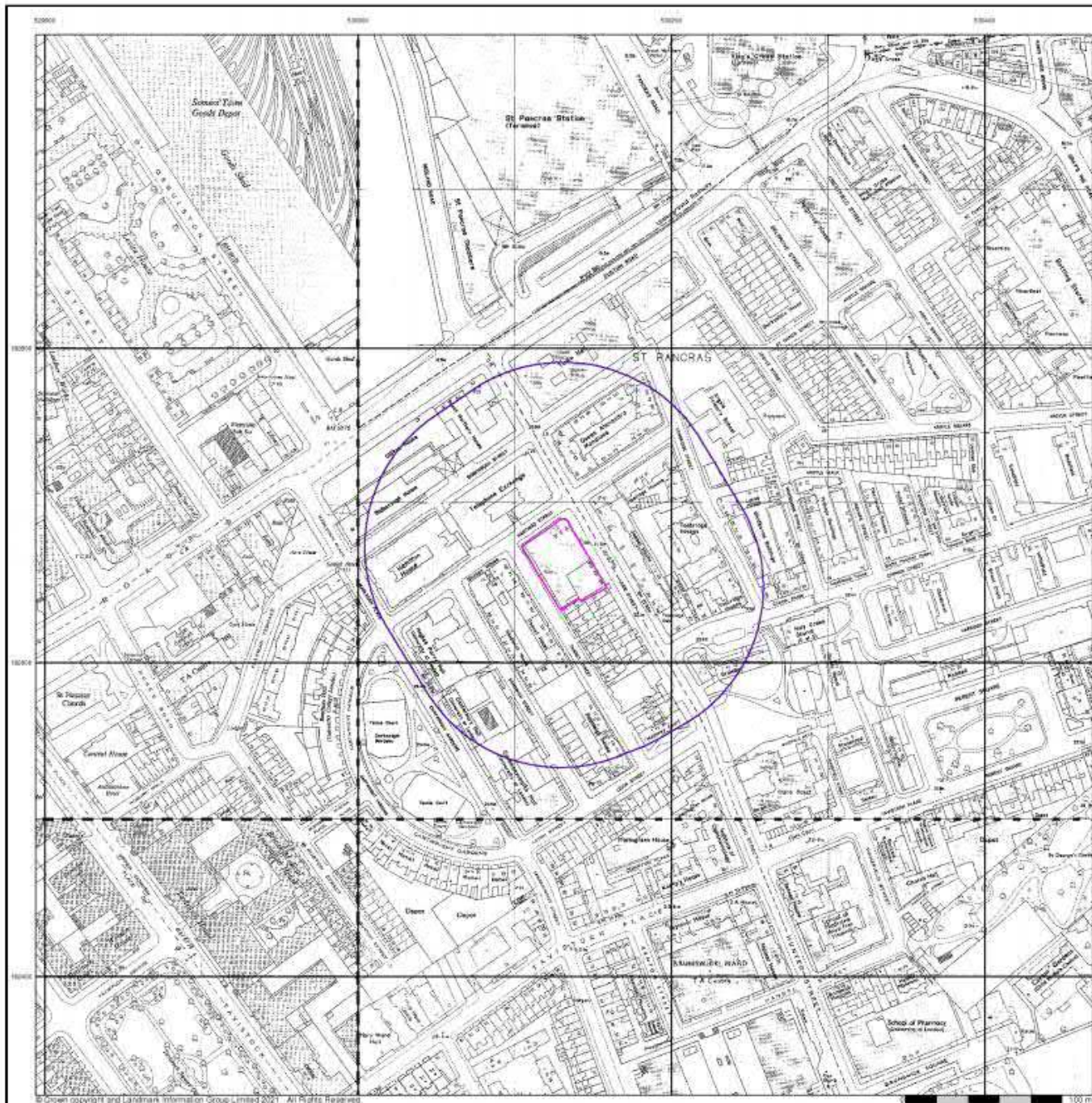
Order Number: 274175886_1_1
Customer Ref: 21-033_JuddStreet
National Grid Reference: 530130, 182660
Slice: A
Site Area (Ha): 0.17
Search Buffer (m): 100

Site Details

105 - 121, Judd Street, LONDON, WC1H 9NE

Landmark
INFORMATION GROUP

Tel: 0544 844 9252
Fax: 0544 844 9251
Web: www.amsintech.co.uk



Envirocheck®

LANDMARK INFORMATION GROUP®

Additional SIMs

Published 1953 - 1990

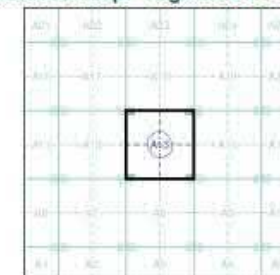
Source map scale - 1:1,250

The SIM cards (Ordnance Survey's 'Survey of Information on Microfilm') are further, minor editions of mapping which were produced and published in between the main editions as an area was updated. They date from 1947 to 1994, and contain detailed information on buildings, roads and land-use. These maps were produced at both 1:2,500 and 1:1,250 scales.

Map Name(s) and Date(s)

TQ2982NE 1953 1:1,250	TQ2982NW 1990 1:1,250
TQ2982SE 1951 1:1,250	TQ2982SW 1992 1:1,250

Historical Map - Segment A13



Order Details

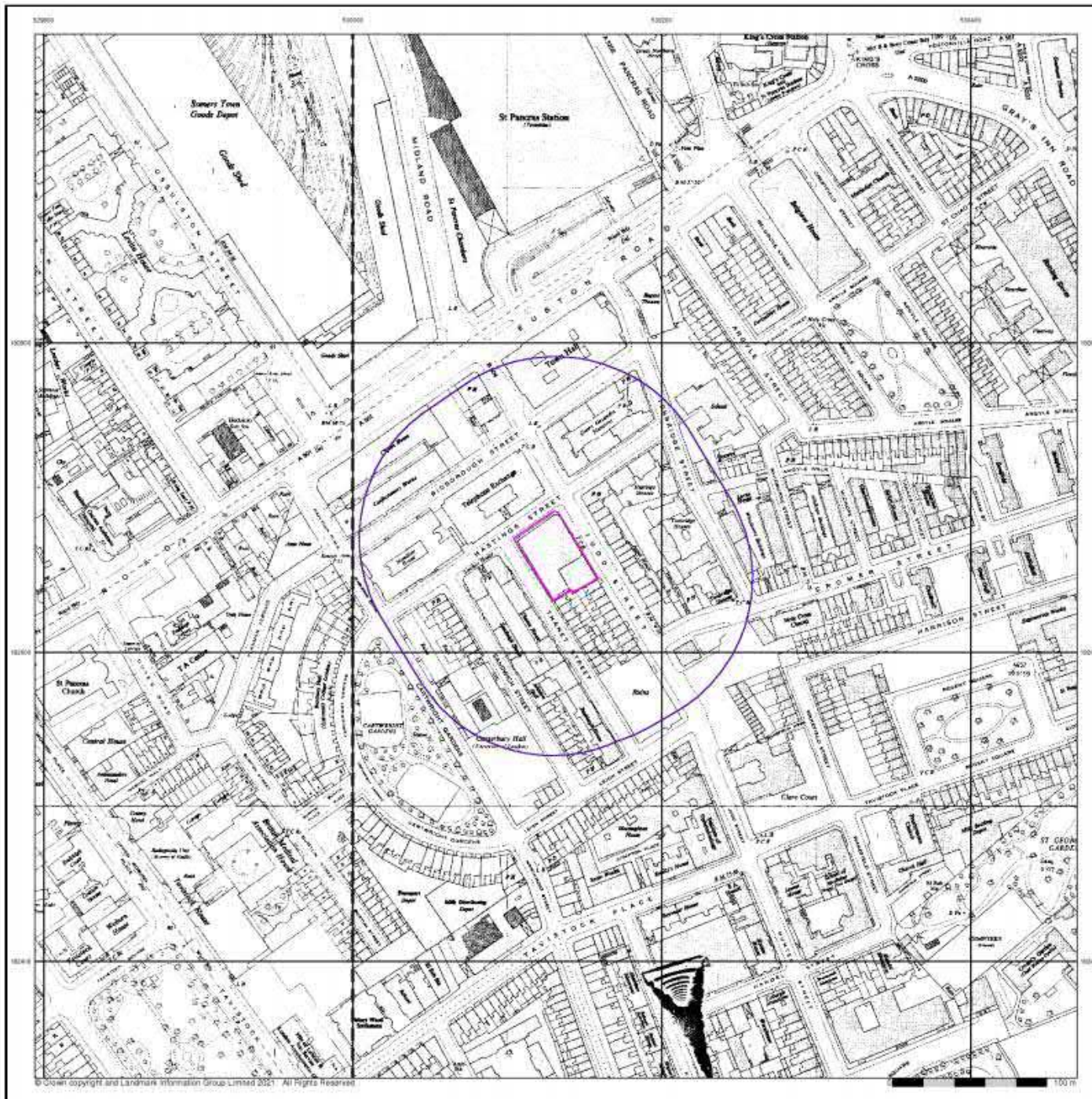
Order Number: 274175886_1_1
 Customer Ref: 21-033_JuddStreet
 National Grid Reference: 530130, 182660
 Slice: A
 Site Area (Ha): 0.17
 Search Buffer (m): 100

Site Details

105 - 121, Judd Street, LONDON, WC1H 9NE

Landmark
 INFORMATION GROUP

Tel: 0844 844 9952
 Fax: 0844 844 9951
 Web: www.envirocheck.co.uk



Envirocheck®

LANDMARK INFORMATION GROUP®


Ordnance Survey Plan

Published 1954

Source map scale - 1:2,500

The historical maps shown were reproduced from maps predominantly held at the scale adopted for England, Wales and Scotland in the 1840's. In 1854 the 1:2,500 scale was adopted for mapping urban areas and by 1896 it covered the whole of what were considered to be the cultivated parts of Great Britain. The published date given below is often some years later than the surveyed date. Before 1938, all OS maps were based on the Cassini Projection, with independent surveys of a single county or group of counties, giving rise to significant inaccuracies in outlying areas.

Map Name(s) and Date(s)



Historical Map - Segment A13



Order Details

Order Number: 274175886_1_1
Customer Ref: 21-033_JuddStreet
National Grid Reference: 530130, 182660
Slice: A
Site Area (Ha): 0.17
Search Buffer (m): 100

Site Details

105 - 121, Judd Street, LONDON, WC1H 9NE

Landmark®
INFORMATION GROUP

Tel: 0844 844 9952
Fax: 0844 844 9951
Web: www.envirocheck.co.uk

A Landmark Information Group Service v60.0 02-Mar-2021 Page 7 of 17

Envirocheck®

LANDMARK INFORMATION GROUP®

Ordnance Survey Plan

Published 1960 - 1969

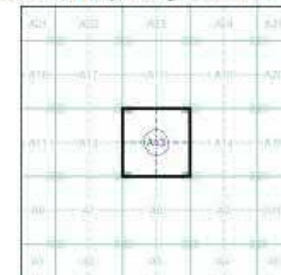
Source map scale - 1:1,250

The historical maps shown were reproduced from maps predominantly held at the scale adopted for England, Wales and Scotland in the 1840's. In 1854 the 1:2,500 scale was adopted for mapping urban areas and by 1896 it covered the whole of what were considered to be the outlying parts of Great Britain. The published date given below is often some years later than the surveyed date. Before 1938, all OS maps were based on the Cassini Projection, with independent surveys of a single county or group of counties, giving rise to significant inaccuracies in outlying areas.

Map Name(s) and Date(s)

TQ2982NE 1959 1:1,250	TQ2982NW 1960 1:1,250
TQ2982SE 1961 1:1,250	TQ2982SW 1962 1:1,250

Historical Map - Segment A13



Order Details

Order Number: 274175886 1_1
Customer Ref: 21-033_JuddStreet
National Grid Reference: 530130, 182660
Slice: A
Site Area (Ha): 0.17
Search Buffer (m): 100

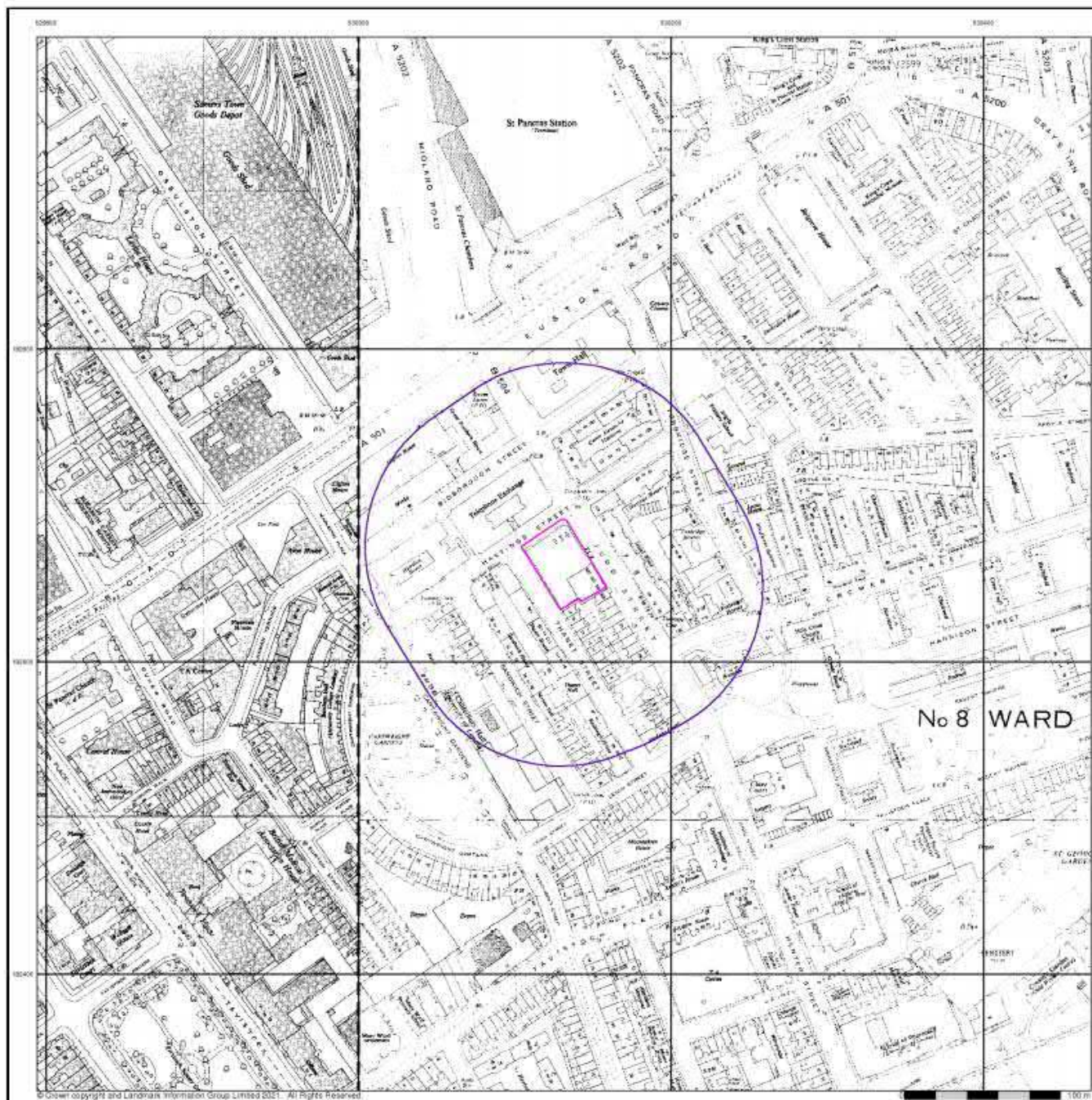
Site Details

105 - 121, Judd Street, LONDON, WC1H 9NE

Landmark
INFORMATION GROUP

Tel: 0844 844 9952
Fax: 0844 844 9951
Web: www.envirocheck.co.uk

A Landmark Information Group Service v50.0 02-Mar-2021 Page 8 of 17



Envirocheck®

LANDMARK INFORMATION GROUP®


Ordnance Survey Plan

Published 1965 - 1970

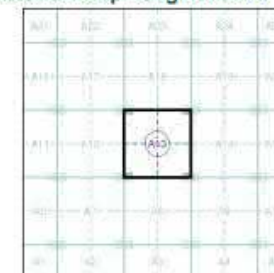
Source map scale - 1:2,500

The historical maps shown were reproduced from maps predominantly held at the scale adopted for England, Wales and Scotland in the 1840's. In 1854 the 1:2,500 scale was adopted for mapping urban areas and by 1896 it covered the whole of what were considered to be the cultivated parts of Great Britain. The published date given below is often some years later than the surveyed date. Before 1938, all OS maps were based on the Cassini Projection, with independent surveys of a single county or group of counties, giving rise to significant inaccuracies in outlying areas.

Map Name(s) and Date(s)



Historical Map - Segment A13



Order Details

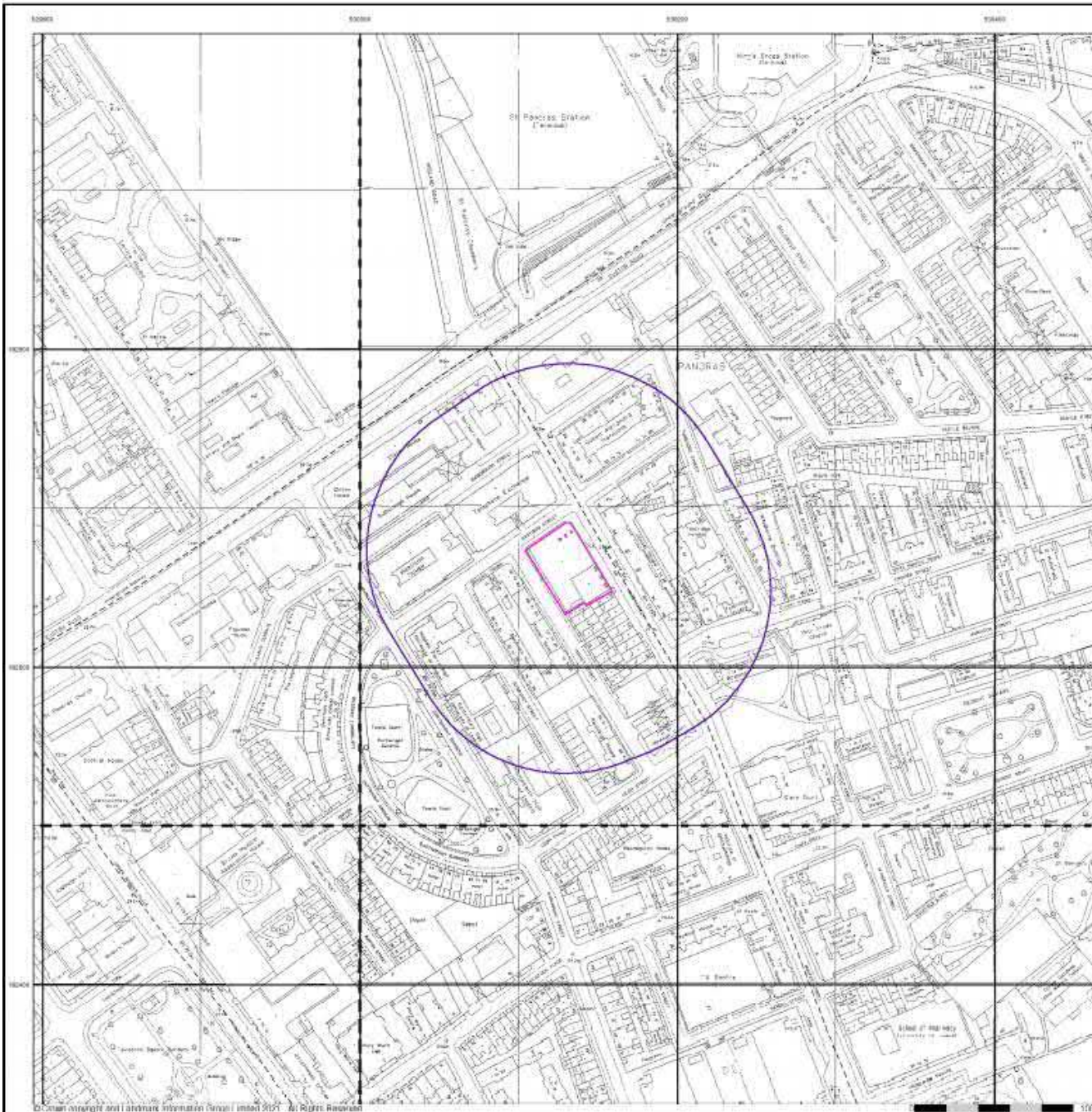
Order Number: 274175886_1_1
 Customer Ref: 21-033_JuddStreet
 National Grid Reference: 530130, 182660
 Sine: A
 Site Area (Ha): 0.17
 Search Buffer (m): 100

Site Details

105 - 121, Judd Street, LONDON, WC1H 9NE

Landmark
 INFORMATION GROUP

Tel: 0844 844 9952
 Fax: 0844 844 9951
 Web: www.envirocheck.co.uk



Envirocheck®

LANDMARK INFORMATION GROUP®

Large-Scale National Grid Data

Published 1991

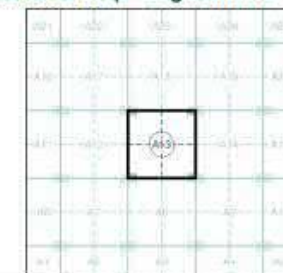
Source map scale - 1:1,250

'Large Scale National Grid Data' superseded SIM cards (Ordnance Survey's 'Survey of Information on Microfilm') in 1992, and continued to be produced until 1999. These maps were the fore-runners of digital mapping and so provide detailed information on houses and roads, but tend to show less topographic features such as vegetation. These maps were produced at both 1:2,500 and 1:1,250 scales.

Map Name(s) and Date(s)

TQ2982NE 1991 1:1,250	TQ2982NW 1991 1:1,250
TQ2982SE 1991 1:1,250	TQ2982SW 1991 1:1,250

Historical Map - Segment A13



Order Details

Order Number: 274175886_1_1
Customer Ref: 21-033_JuddStreet
National Grid Reference: 530130, 182660
Slice: A
Site Area (Ha): 0.17
Search Buffer (m): 100

Site Details

105 - 121, Judd Street, LONDON, WC1H 9NE

Landmark
INFORMATION GROUP

Tel: 0244 044 0952
Fax: 0244 044 0951
Web: www.envirocheck.co.uk

A Landmark Information Group Service v80.0 02-Mar-2021 Page 14 of 17

Envirocheck®

LANDMARK INFORMATION GROUP®

Large-Scale National Grid Data

Published 1992 - 1994

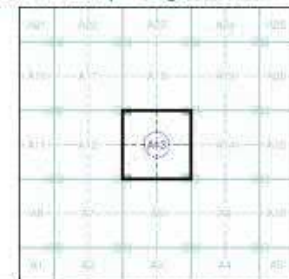
Source map scale - 1:1,250

'Large Scale National Grid Data' superseded SIM cards (Ordnance Survey's 'Survey of Information on Microfilm') in 1992, and continued to be produced until 1999. These maps were the fore-runners of digital mapping and so provide detailed information on houses and roads, but tend to show less topographic features such as vegetation. These maps were produced at both 1:2,500 and 1:1,250 scales.

Map Name(s) and Date(s)

TO2982NE 1992 1:1,250	TO2982NW 1992 1:1,250
TO2982SE 1993 1:1,250	TO2982SW 1994 1:1,250

Historical Map - Segment A13



Order Details

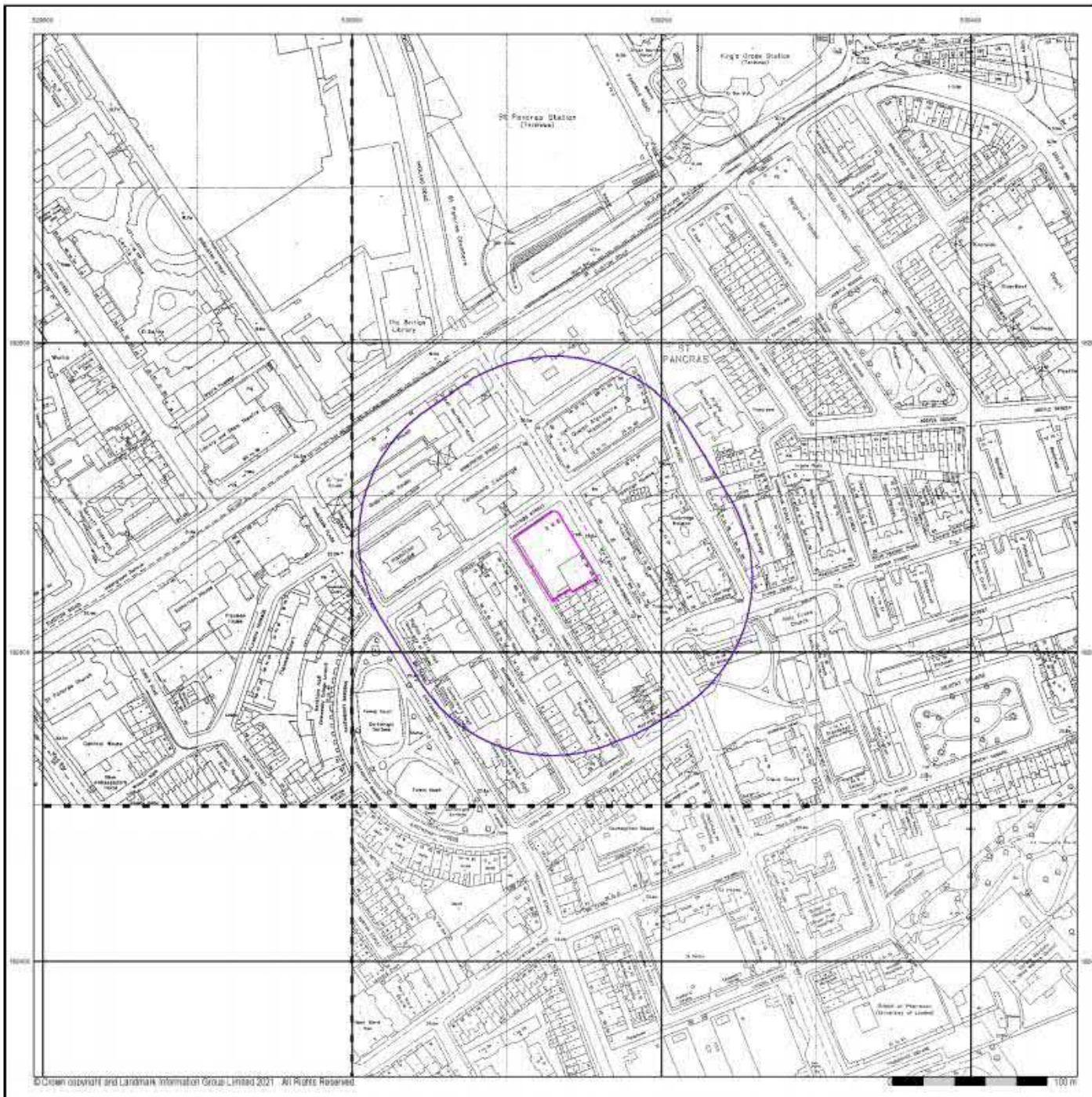
Order Number: 274175886_1_1
 Customer Ref: 21-033_JuddStreet
 National Grid Reference: 530130, 182660
 Slice: A
 Site Area (Ha): 0.17
 Search Buffer (m): 100

Site Details

105 - 121, Judd Street, LONDON, WC1H 9NE

Landmark
 LANDMARK INFORMATION GROUP

Tel: 0844 544 0952
 Fax: 0844 544 0951
 Web: www.envirocheck.co.uk



Envirocheck®

Large-Scale National Grid Data

Source map scale - 1:1,250


Map Name(s) and Date(s)

Historical Map - Segment A13

Order Details

Site Details

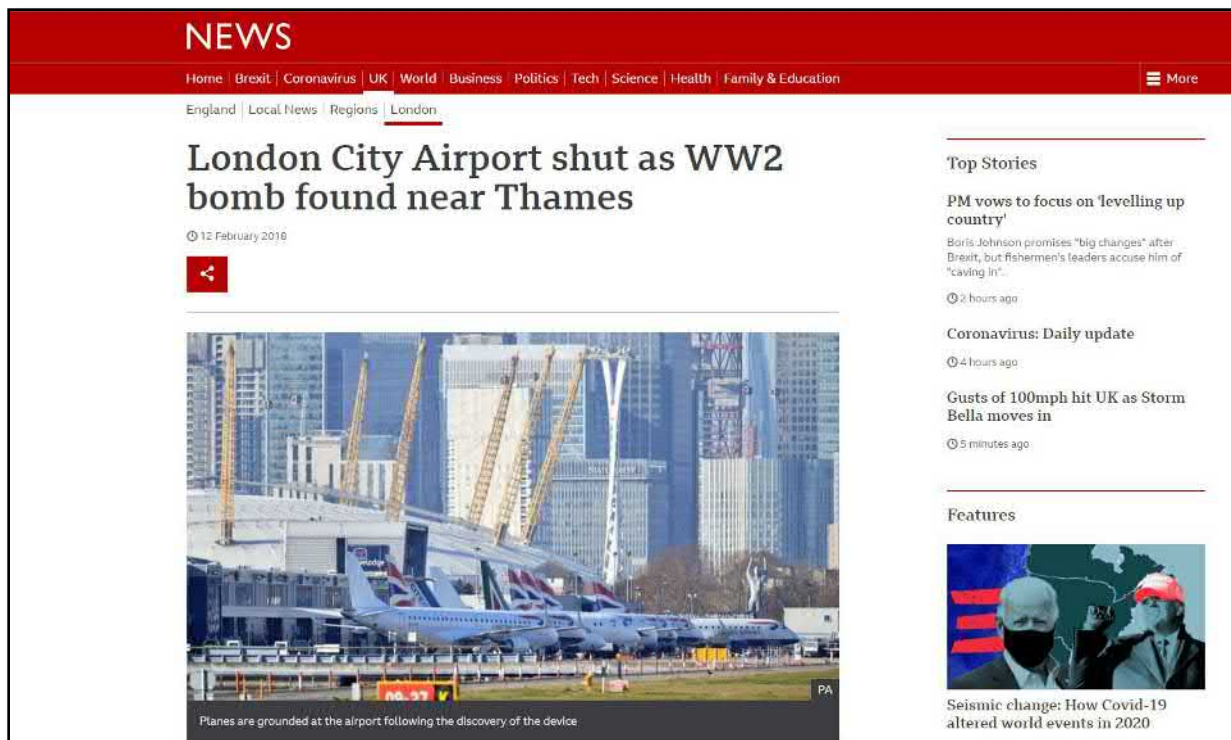
Landmark
INFORMATION GROUP



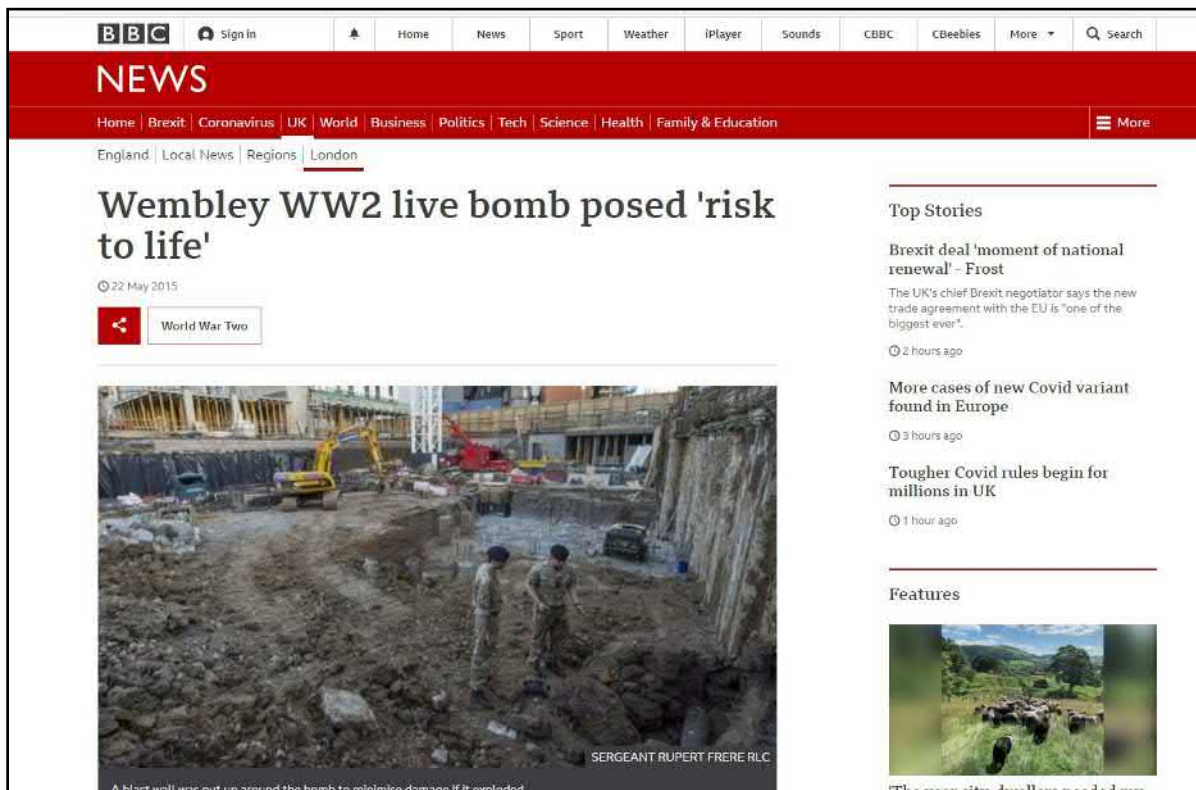
SOME BOMB INCIDENTS IN THE UK IN RECENT YEARS



Kingston (2019)



City Airport (2018)



Wembley (May 2015)



White City (July 2015)

BBC
Sign in
Home
News
Sport
Weather
iPlayer
Sounds
CBBC
CBeebies
More
Search

NEWS
Home | Brexit | Coronavirus | UK | World | Business | Politics | Tech | Science | Health | Family & Education
More

England | Local News | Regions | London

Bethnal Green WW2 bomb: Attempts continue to defuse device

11 August 2015

MINISTRY OF DEFENCE

Bomb disposal experts worked through the night at the scene

Top Stories

Brexit deal 'moment of national renewal' - Frost
The UK's chief Brexit negotiator says the new trade agreement with the EU is "one of the biggest ever".
2 hours ago

More cases of new Covid variant found in Europe
3 hours ago

Tougher Covid rules begin for millions in UK
1 hour ago

Features

The year city-dwellers needed my photos of country life!

Boxing Day family puzzler 2020

Bethnal Green (April 2015)



PRIMELY
UXO MITIGATION SPECIALIST

www.primelyltd.co.uk





A2 Site Investigation

A2 Site Investigation Limited

One Westminster Bridge Rd
London, SE1 7XW

020 7620 2868

info@a2-si.com

www.a2-si.com

